



CRANLEIGH PARISH COUNCIL

Snoxhall Fields Footpath Specification January 2024

Purpose

1. To create a circular footpath around Snoxhall Fields.
2. To re-surface the play park footpaths with a tarmac road with painted road markings.

1. Circular Footpath

Snoxhall Fields has two distinct sections: east and west of the Downs Link.

East of the Downs Link

- To install new footpaths as shown in blue on the map below.
- The concrete footpaths in red to remain as shown.

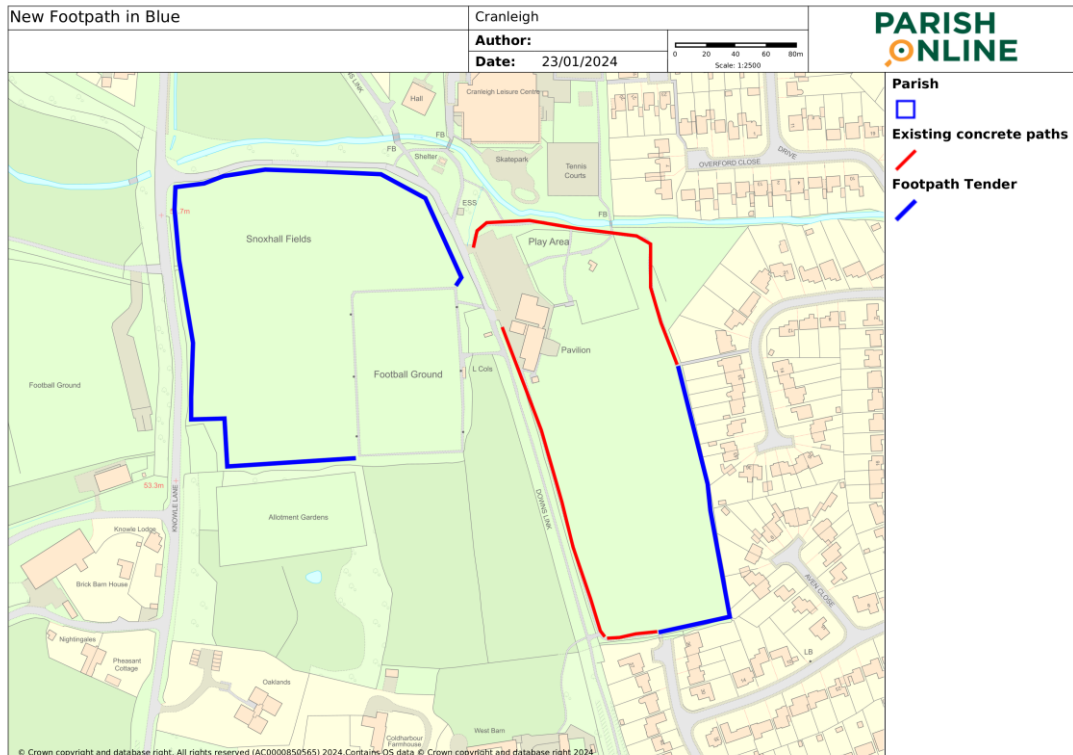
West of the Downs Link

- To install new footpaths as shown in blue on the map below.
- To connect the new footpaths to the tarmac adult football pitch perimeter path.

New Footpath Specification

(To be similar to the footpath running adjacent to the western edge of the car park)

- To grade soil to raise footpath and create natural water run off of the new footpath.
- Lay 100mm compressed depth clean crushed concrete (or similar) base layer over Terram ground cloth or similar.
- Lay 100 mm compressed depth Clean Limestone Type 1 MOT.
- Finish with layer of granite dust.



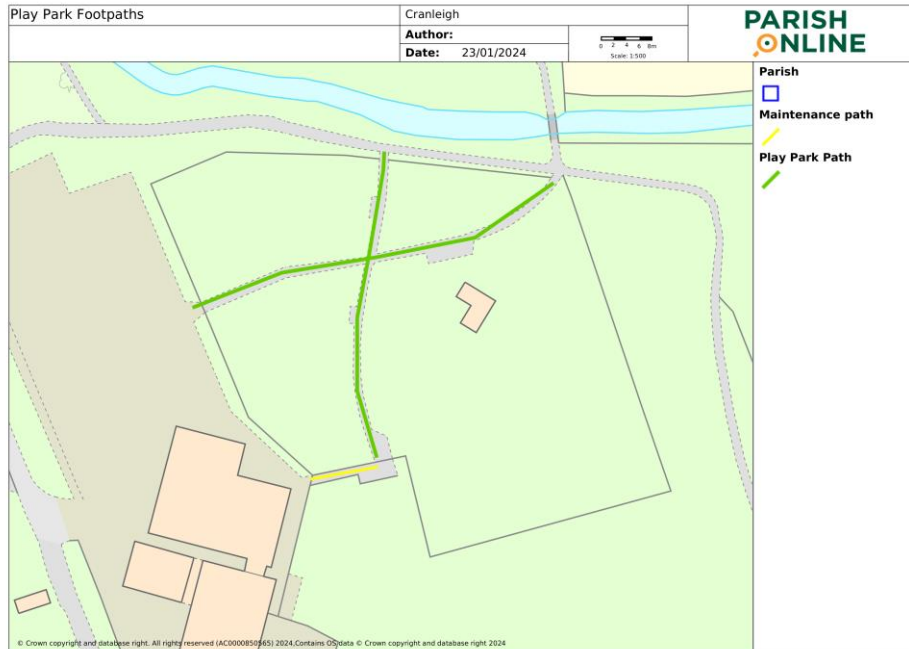
2. Play Park Footpaths

- To clean off any loose material.
- To re-surface the footpaths with tarmac and grade the edges to remove any trip hazards, shown in green below.
- To line mark the footpath with road markings: central long dotted line, painted roundabout at the intersection and give way markings at the gates.
- To include bases for benches and bins as shown in photographs below:



New Footpath to maintenance access gates shown in yellow below.


- Lay 100mm compressed depth clean crushed concrete (or similar) base layer over Terram ground cloth or similar.
- Lay 100 mm compressed depth Clean Limestone Type 1 MOT.
- Finish with layer of granite dust.



3. Footpath Drainage

Area 1 – West of Downs Link adjacent to the allotments

Area 1 can be mitigated if the new pathway is installed above ground level and cut into the bank slightly, the area to the field side would continue to be wet but the pathway should remain accessible throughout all months of the year.



Area 2 – West of Downs Link adjacent to the access road

Area 2 the field slopes to the north east and is prone to flooding and holding water through heavy rainfall periods. At times natural water flow is evident, running off the field onto the access road. Any pathways laid to ground level could be susceptible to flooding, making them inaccessible during heavy rain fall periods. On the flip side any pathways laid above ground level could create a ponding effect creating a worse flooding effect to the bottom end of the field and making the pitches unusable.

To address this issue an additional piped drain with an open gravel channel needs to be installed to the side of the pathway to pick up any excess water, then linking it into the existing outfall that runs under the access road into the stream.

Example of Area 2 Flooding



Area 3 – East of the Downs Link

Area 3 is very wet. The new pathway should be installed closed to the hedgerow, tucked into the sloped bank areas but above ground level, however it may remain very wet so contractors should consider the installation of a full field length main drain, like the opposite side of the field, to pick up any excess water.



Procurement Type

Open procedure

Budget

£38,144 for footpaths

Pricing

Please organise your quotation into the following sections:

1. Circular Footpath
2. Play Park footpath
3. Drainage

Site Visit

Site open any time as public recreation ground.

Project Works

September 2024

Information to be included with your quotation:

1. Copy of your public and employer liability insurance.
2. Copy of your relevant qualifications.
3. Details of your membership of professional organisations.
4. Details of a reference.
5. Please detail any areas that you feel the Parish Council may have overlooked in this invitation to quote.

The Council will consider the appointment of a contractor at its meeting on Thursday 27 June 2024.

Please submit your quotation and copies of further information required Cranleigh Parish Council **by 9.00am on Wednesday 12 June 2024.**