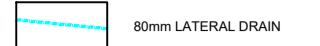
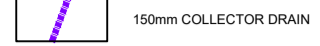
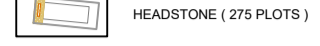
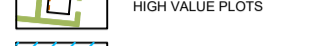
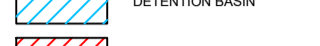










© Crown copyright and database rights 2019 Ordnance Survey 0100031673
 © Local Government Information House Limited copyright and database rights 2019 Ordnance Survey 0100031673

-  80mm LATERAL DRAIN
-  150mm COLLECTOR DRAIN
-  HEADSTONE (275 PLOTS)
-  HIGH VALUE PLOTS
-  DETENTION BASIN
-  10m DETENTION BASIN OFFSET ZONE
-  HYDROBRAKE CHAMBER
-  INSPECTION CHAMBER
-  FLOW DIRECTION
-  DRAINAGE PIPE TO DITCH
-  HEADWALL
-  SILT TRAP INTERCEPTOR



SCALE 1:250 @ A1

00	00.00.00	X		PC
Rev	Date	Description	By	

CLIENT
CRANLEIGH PARISH COUNCIL

PROJECT
CRANLEIGH CEMETERY

TITLE
DRAINAGE PLAN

CDS Group

-  Cemeteries & Crematoria
-  Parks & Leisure
-  Environmental Solutions

The CDS Group
 Building 51, Wrest Park
 Silsoe, Bedfordshire
 MK45 4HS

+44 (0)1525 864387
www.thecdsgroup.co.uk

Drawn by: PC	Approved by: JJS	Drawing Status: ISSUED
-----------------	---------------------	---------------------------

Scale 1:250 @ A1 Sheet 1 of 1	Date: FEB 2020
----------------------------------	----------------

Drawing : **CDS_CRA_LGH_01** Rev: **00**