

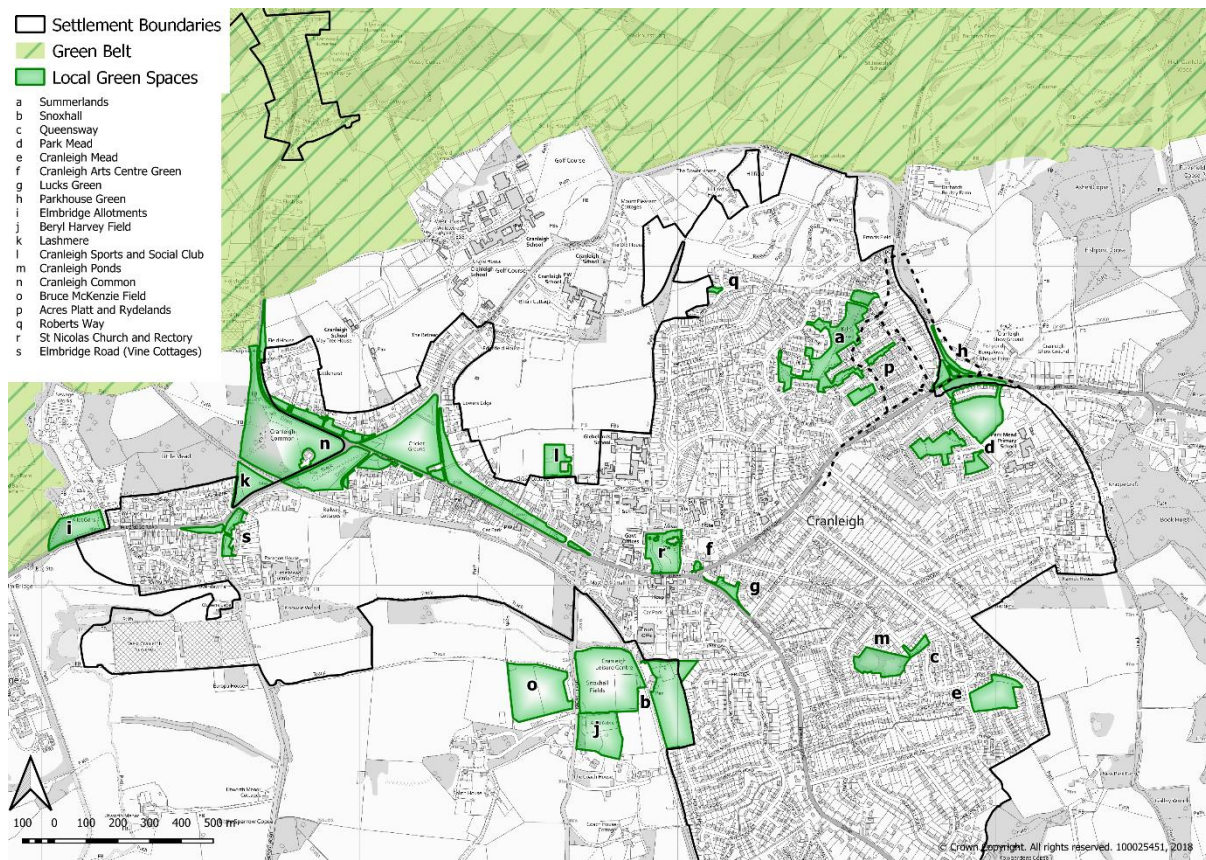
# Appendix 4.3 Local Green Space

Cranleigh's green spaces are greatly valued by local residents with 96% of respondents to survey 3 supporting the objective to protect these areas.

Cranleigh has a wealth of environmental areas including ancient woodland and priority habitats, which contribute towards its biodiversity and the well-being and enjoyment of the community. There are 26 sites of Nature Conservation Importance with several large sites to the east of Cranleigh, to the north and south of Ewhurst Road. Cranleigh Common (strategic open land within a built up area), Snoxhall Fields, the Bruce McKenzie Memorial Field and the Beryl Harvey Field provide a range of natural habitats for wildlife.

These sites were presented to the community during a consultation in July 2018 (see appendix I)

The local green spaces proposed by the Neighbourhood Plan are:



- a. Summerlands
- b. Snoxhall
- c. Queensway
- d. Park Mead
- e. Cranleigh Mead
- f. Cranleigh Arts Centre
- g. Lucks Green
- h. Parkhouse Green
- i. Elmbridge Allotments
- j. Beryl Harvey Field
- k. Lashmere
- l. Cranleigh Sports and Social Club
- m. Cranleigh Ponds
- n. Cranleigh Common
- o. Bruce McKenzie Field
- p. Acres Platt & Rydelands
- q. Roberts Way
- r. St Nicolas Church and Rectory
- s. Elmbridge Road (Vine Cottages)

## Appendix 4.3 Local Green Space

---

# Appendix 4.3 Local Green Space

## Local Green Space Designation – (a) Summerlands Estate

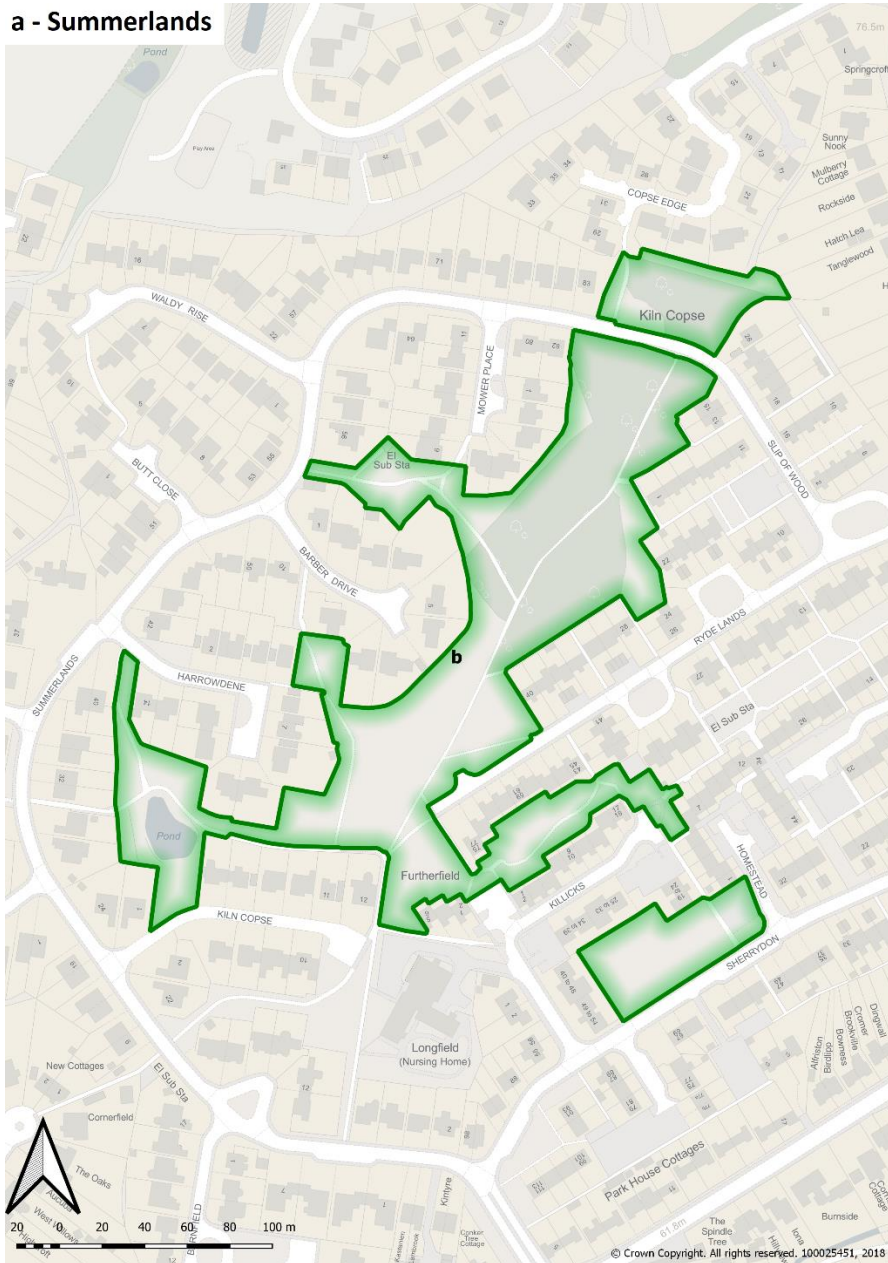
### General Information

Name and address of site. Some sites have several names and all known names should be given

Summerlands Estate (Green spaces), off Ewhurst Road Cranleigh

A location plan showing the site should accompany any submission

See below



What is the site area (in hectares)?  
 Organisation or individual proposing site for designation.  
 Who owns the site?  
 Is the owner of the site aware of the potential designation? Do they support the designation?

3.04 hectares in total  
 Cranleigh Parish Council Neighbourhood Plan  
 Owned by Waverley Borough Council  
 Yes Waverley Borough Council agree to the designation.

## Appendix 4.3 Local Green Space

---

Do you know if there is currently a planning application or permission for this site?

Is the site allocated (in part or full) for development in the existing Local Plan or Neighbourhood Plan?

Is the site subject to any national or local designations or protections? These include Village Green status, Common Land, Green Belt, SSSI, National Landscape, Local Wildlife Sites.

There is no application or permission

Not allocated for development

Kiln Copse is designated as Ancient Woodland and the Summerlands Estate has been awarded a coveted green flag status.

### **Size, scale and local character of proposed Local Green Space**

Is the site an “extensive tract of land”? Is its size a reflection of its purpose or value? How large is it in relation to the settlement?

Is the proposed site “local in character”? How does it relate to surrounding settlement?

How far is the site from the community it serves?

Is the site publicly accessible?

### **Is the site demonstrably special to the local community and hold a particular local significance?**

What evidence has been submitted to show that the site is “demonstrably special to a local community?”

Is the site of particular importance due to its beauty? Does the site provide or feature in important views, contain particularly attractive features, and is it subject to any landscape designations?

The green space constitutes a number of small spaces situated amongst the housing of the Summerlands Estate. The areas individually are not extensive tracts of land. The size reflects its recreational use and visual amenity value for residents of the estate. It is approximately 1 % of the settlement area (excluding Rowly).

The spaces are situated within the estate and adjacent to the houses they serve.

The ambience and openness of the Summerlands Estate are created mainly by these green spaces, both large and small, and many unfenced front gardens located within its boundaries. These spaces include:

- The grassed area south of Slip of Wood
- Barnfield Green and mini roundabout with its monkey puzzle tree
- Peregrine Green where charity events are occasionally held
- Kiln Copse and Green

Within the community.

Yes, it is accessible to the public at all times.

The areas have been put forward by the Summerlands Estate Residents’ Association (SERA) and this is also supported by Cranleigh Parish Council. In the informal consultation in July 2018 84 residents supported the designation with 0 objections. Individual comments from the consultation supporting the designation have been submitted.

The green spaces provide a welcome break in the built form and are valued for their visual amenity. They include the Ancient Woodland of Kiln Copse and a wildlife pond supporting Great Crested Newts.



## Appendix 4.3 Local Green Space

---

Is the site of particular historic significance? Does the site contribute to the setting of any heritage assets, is it featured in art or literature, is it associated with any important historic events or the development of the village?

Historically the estate was farmland owned by Captain Percy Lovell Butt who arranged for a man-made trout pond, however the pond never successfully fulfilled the role and has since become a wildlife pond.

Is the site of particular recreational value? Is it used for sports, or informal recreation such as dog walking? How long has it been used, and who has access?

Yes the areas are all public and used for recreation on a daily basis, including walking and have been since the estate was built in the 1960's. Informal sports take place on the larger green areas and the largest green area on the centre of the estate has been used for residents' events. The very active residents' association have a formal partnership arrangement for maintaining these green spaces and encouraging wildlife.

Is the site of particular value for its tranquillity? Is the site secluded? Has the site been recognised as tranquil, for example through the CPRE's tranquillity maps?

The central corridor of the largest green space and woodland is surprisingly secluded and tranquil.

Is the site of particular value with respect to wildlife and biodiversity? Is the site subject of any formal wildlife designations? Have surveys identified the presence of priority habitats or species? Is the site subject of any local enhancement or monitoring projects by the local community?

The Summerlands Estate Residents' Association maintain the green spaces together with Waverley Borough Council in a formal arrangement. A copy of the management plan is attached which provides further details of these areas: "Summerlands Estate supports five of the six UK amphibians; common frog, common toad, great crested newt, palmate newt, and smooth newt.

Great crested newts are the biggest native newt species in the UK; despite a wide distribution across the UK this remains patchy with recent declines affording them protection under the Wildlife and Countryside Act 1981. They are also listed as a European Protected Species under Annex IV of the European Habitats Directive.

Common toad is a priority species under the Biodiversity Framework and is protected by law from sale and trade.

Hedgehogs and badgers have been seen on site which are UK BAP Priority Species."

Kiln Copse is identified as Ancient Woodland and the area is identified as Priority Habitat Inventory - Deciduous Woodland (England) on the DEFRA Magic Database.

This is a Priority area for Countryside Stewardship measures addressing Brown Hairstreak and Lapwing habitat issues.

## Appendix 4.3 Local Green Space

---

Is the site of particular importance for any other reason? Does it form a key gateway into the village, or form an important part of the townscape?

It forms an important part of the general townscape of Cranleigh which incorporates public grassed areas, public greens, trees and open spaces, as highlighted in the Cranleigh Design Statement 2008 (Supplementary Planning Document) in the design guidelines stated that development should “retain the balance of buildings and open spaces within present and future residential areas.”

### Summerlands Estate Management Plan 2018-2027 Images



Northern area of grassland leading into woodland



Path through Woodland



Pond after invasive species spraying

# Appendix 4.3 Local Green Space

## Local Green Space Designation – (b) Snoxhall

### General Information

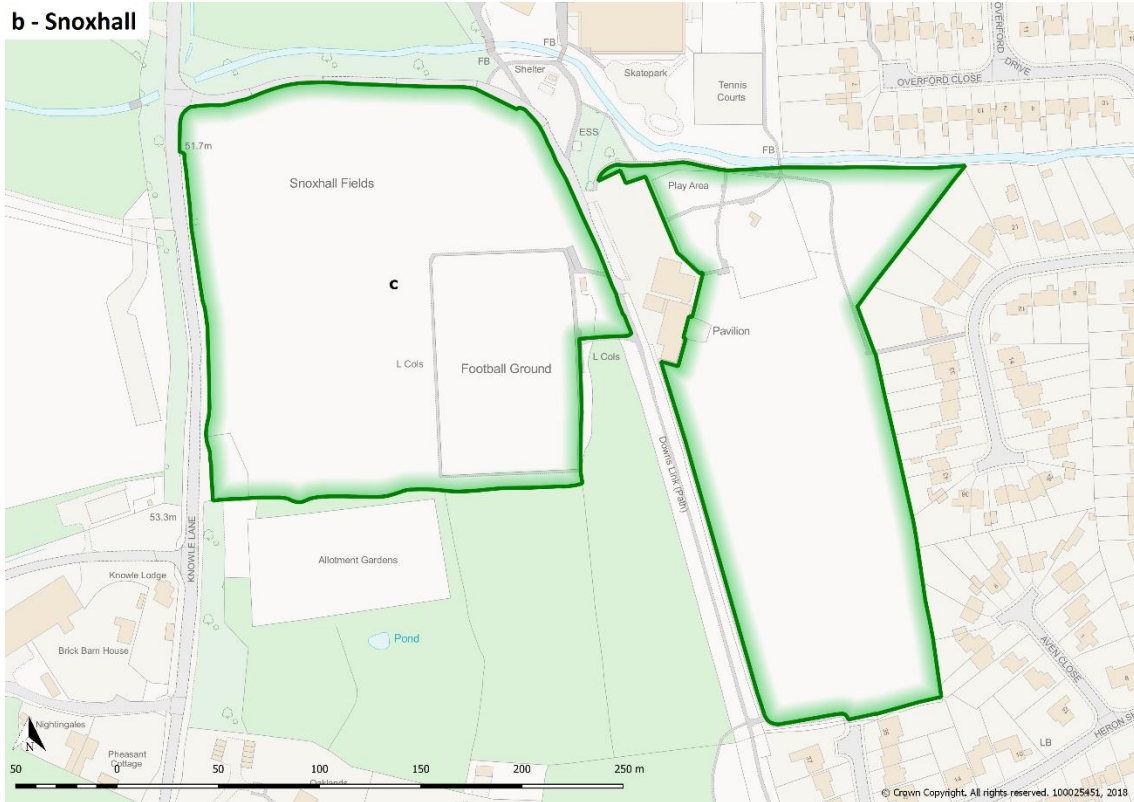
Name and Address

Snoxhall Fields, Knowle Lane Cranleigh Surrey  
GU6 8JL

Location Plan

See below

### b - Snoxhall



Site Area

6.53 hectares

Organisation or individual proposing site for designation.

Cranleigh Parish Council Neighbourhood Plan

Who owns the site?

Owned by Cranleigh Parish Council

Is the owner of the site aware of the potential designation? Do they support the designation?

Yes the Parish Council is aware and fully supportive of the designation.

Sites may be designated as Local Green Spaces, even if there are objections from the site owners

Do you know if there is currently a planning application or permission for this site?

There is no application or permission

Is the site allocated (in part or full) for development in the existing Local Plan or Neighbourhood Plan?

Not allocated for development

Is the site subject to any national or local designations or protections? These include Village Green status, Common Land, Green Belt, SSSI, National Landscape, Local Wildlife Sites.

The site is designated under 'Field in Trust' and a large part of it is designated as an Area of Strategic Visual Importance (ASVI). Waverley BC's Landscape Review June 2014 also records this area as a site of Nature Conservation Importance.



## Appendix 4.3 Local Green Space

---

### **Size, scale and local character of proposed Local Green Space**

Is the site an “extensive tract of land”? Is its size a reflection of its purpose or value? How large is it in relation to the settlement?

It is not an extensive tract of land. Its size reflects the requirement of Cranleigh Football Club and different groups that use the land for recreation (see Appendix A).

The area covers less than 3% of the Cranleigh area (excluding Rowly).

Is the proposed site “local in character”? How does it relate to surrounding settlement?

Yes it is of ‘local in character’ and typical of the surrounding low Weald landscape, comprised of small fields enclosed by strips of woodland (shaws) and non-continuous hedgerows containing native species with views to the undulating landscape beyond including key views of the Surrey Hills National Landscape. It has been the home of Cranleigh Football Club since 1893 when the club was founded, although there is evidence that organised football had been played in the village prior to this date.

The Downs Link path (public right of way, bridleway and cycle route) runs through the Area as well as public footpath. It is valued by the local community and used for recreation, including picnics, walking and sporting activities.

The site also contributes the village character and setting providing a smooth transition between the built environment and the countryside beyond and linking into and integrating the settlement of Cranleigh within its rural landscape (see Cranleigh Parish Council ASVI Review 2018).

The recent addition of the Centenary Garden on a corner of Snoxhall Fields was created to commemorate local people who died in conflict over the past 100 years and the signing of the Armistice.

How far is the site from the community it serves?

The site is adjacent to and integrated within the community it serves.

Is the site publicly accessible?

Yes. It is available to use at all times. The Downs Link Bridleway crosses the site (BW566) in addition to a public footpath (FP378).

### **Is the site demonstrably special to the local community and hold a particular local significance?**

What evidence has been submitted to show that the site is “demonstrably special to a local community?”

In the Neighbourhood Plan informal consultation July 2018, 96 people with 0 objections supported the designation of Snoxhall as a local green space. Individual comments on the designation are available. The Parish Council is fully supportive of this application.



## Appendix 4.3 Local Green Space

---

Is the site of particular importance due to its beauty?	Views for users of Snoxhall Fields are open and include the Surrey Hills National Landscape (see photo) and this now includes the Centenary Garden commemorating the Armistice. It has been designated as part of the ASVI.
Is the site of particular historic significance?	It is likely that the site was at some point part of Knowle Manor, and by the 1830's was part of Knowle Farm. What is now known as Snoxhall Field was left to the community under Parish Council care in 1948, the area was expanded in 1971 when the Parish Council purchased an additional adjacent area. The area of Snoxhall Fields to the east of the Downs Link path is held on charitable trust and the entire area is registered under Fields in Trust.
Is the site of particular recreational value?	The site hosts Cranleigh Football club with some 300 members across all ages. The pavilion building on Snoxhall Field hosts various clubs in the week, with the football club using it at weekends and for training purposes during the week. Various other groups hire the pavilion for different activities and many people use the sports fields and the equipped play area (see Appendix A). The new Centenary Garden also provides an important area to walk to and sit and enjoy the surroundings. This is the main public recreation area in the village and used by many walkers.
Is the site of particular value for its tranquillity?	The area provides a tranquil green space in the heart of the built-up area of the village with access to the Downs Link path which extends from Guildford via Cranleigh to Shoreham.
Is the site of particular value with respect to wildlife and biodiversity?	The Littlemead Brook runs to the north of the site. The Field is a Priority area for Countryside Stewardship measures addressing Brown Hairstreak and Lapwing habitat issues. The northern part of the site also includes an area of High Priority Woodland Habitat (DEFRA Magic database). Waverley's Landscape Review June 2014 also records this area as a site of Nature Conservation Importance, the status of which is even more critical in the light of recent significant planning decisions on adjacent agricultural land (see map below).
Is the site of particular importance for any other reason?	With the recent significant planning applications approved for an expansive area west of this land for 765 new dwellings, extending from Knowle Lane up to and including West Cranleigh Nurseries on the Alfold Road, this distinctive open area is even more important, and distinct, providing a central and open view for both residents of Cranleigh and visitors.

## Appendix 4.3 Local Green Space

---

Pictures Snoxhall Fields including the Play Park and Centenary Garden



View across Snoxhall Field looking towards the Downs Link Path



Local Equipped Area of Play on Snoxhall Field



## Appendix 4.3 Local Green Space

---



View of Surrey Hills National Landscape in Background



Centenary Garden on Snoxhall Field

## Appendix 4.3 Local Green Space

### Appendix A

**USERS OF SNOXHALL FIELDS, YOUTH CENTRE AND PAVILION**

	VENUE	AD HOC	MON	TUES	WED	THURS	FRI	SAT	SUN
KARATE	YOUTH CLUB						16		
EARLY MORNING FITNESS SESSION	YOUTH CLUB AND GROUNDS		10		10		10		
BOOT CAMP	YOUTH CLUB		10		10				
NATIONAL AUSTIC SOCIETY	YOUTH CLUB			3					
FITNESS GROUP (AM)	YOUTH CLUB			10 TO 16			10 TO 16		
SURREY COUNTY COUNCIL - YOUTH SERVICES	YOUTH CLUB / OUTREACH		15		15				
GREENWAYS	PAVILION		26	26	26	26			
FOOTBALL - CFC	PAVILION AND GROUNDS								200
FOOTBALL - CFYC	PAVILION AND GROUNDS								28
CRANLEIGH VETERANS	PAVILION AND GROUNDS			play					approx 20
LOXWOOD FOOTBALL CLUB	YOUTH CENTRE								22
BHF	GROUNDS (LARGE EVENT)	250							
CHARTER HOUSE	CAR PARK ( CHARITY WALK	2 OVERNIGHT HIKES APPROXIMATELY 80 WALKERS PER HIKE							
PARK RUN (ADULT)		Between 40 - 100 - Average 67.2 a week							Between 40 - 100 - Average 67.2 a wk

Other events in 2017			
MABAC Cranleigh (road race)	March	Grounds	unknown
Local school (Bikeathon)	July	Grounds and buildings	up to 75
Private Party	July	Pavilion	up to 60
Rowleys Prom in the Park	July	Grounds and buildings	unknown
Brighton Trek (British Heart Foundation)	September	tap in car park	200 approximately
Santas Dash	December	Grounds	unknown
Playgroup (taster session)	April	Youth Centre	up to 40
Junior sports group (2 x taster Sessions)		Youth Centre	up to 40
Junior sports group (taster session)	April	Youth Centre	up to 40
Private Party	June	Youth Centre	up to 40
Local nursery (end of year party)	July	Youth Centre	up to 40
Private Party	October	Youth Centre	up to 40
Private Party	December	Youth Centre	up to 40
Bootcamp	through out year	Grounds	Unknown
Bootcamp	through out year	Grounds	Approximately 8



# Appendix 4.3 Local Green Space

## Local Green Space Designation – (c) Queensway, Cranleigh

### General Information

Name and address of site. Some sites have several names and all known names should be given

Queensway, Cranleigh GU6 7JH  
(Land adjoining Fair View, New Park Road)

A location plan showing the site should accompany any submission

See below

### c - Queensway



What is the site area (in hectares)?

0.19 hectares

Organisation or individual proposing site for designation.

Cranleigh Parish Council Neighbourhood Plan

Who owns the site? Information on land ownership can be obtained from the Land Registry.

Waverley Borough Council

Is the owner of the site aware of the potential designation? Do they support the designation? Do you know if there is currently a planning application or permission for this site?

Waverley Borough Council is aware and supports this designation.

There is an application to add some parking spaces on the estate WA/2018/1555 but this does not affect the area of land to be included in this designation.

Is the site allocated (in part or full) for development in the existing Local Plan or Neighbourhood Plan?

Not allocated for development

Is the site subject to any national or local designations or protections?

No designations or protections

## Appendix 4.3 Local Green Space

---

### Size, scale and local character of proposed Local Green Space

Is the site an “extensive tract of land”? Is its size a reflection of its purpose or value? How large is it in relation to the settlement?	The site is not an extensive tract of land. The areas include a public play park and the other green space acts as a buffer and wildlife corridor between Cranleigh Ponds and the Queensway estate. The site is less than 0.5% of the Cranleigh settlement area (excluding Rowly)
Is the proposed site “local in character”? How does it relate to surrounding settlement?	It is of local character to Cranleigh which has always integrated public green spaces and street trees into the built environment.
How far is the site from the community it serves?	It is immediately adjacent to the community it serves.
Is the site publicly accessible?	The site is open to all and the play park serves the wider area of Cranleigh Mead as well.

### Is the site demonstrably special to the local community and hold a particular local significance?

What evidence has been submitted to show that the site is “demonstrably special to a local community?”	In the informal community consultation held in July 2018 73 respondents supported the designation of this area as local green space with 0 objections. Individual comments are also available. It is also supported by Cranleigh Parish Council and Waverley Borough Council.
Is the site of particular importance due to its beauty? Does the site provide or feature in important views, contain particularly attractive features, and is it subject to any landscape designations?	The area is not subject to any landscape designations.
Is the site of particular historic significance?	N/A
Is the site of particular recreational value?	The site is of considerable recreational value for those who live on the Queensway estate and surrounding area. These dwellings have relatively small gardens and the green spaces were provided as important residential amenity areas. This is the only equipped play area on the eastern side of the village and is used by a wide area. The site has been available for some 50 years and all residents have access.
Is it used for sports, or informal recreation such as dog walking? How long has it been used, and who has access?	A public footpath (FP 372) runs to the east of the designated play area in a south/north direction.
Is the site of particular value for its tranquillity?	N/A
Is the site secluded? Has the site been recognised as tranquil, for example through the CPRE’s tranquillity maps?	
Is the site of particular value with respect to wildlife and biodiversity? Is the site subject of any formal wildlife designations? Have surveys identified the presence of priority habitats or species? Is the site subject of any local	It is a Priority Area for Countryside Stewardship measures addressing Brown Hairstreak and Lapwing habitat issues (DEFRA Magic database).

## Appendix 4.3 Local Green Space

---

enhancement or monitoring projects by the local community?

Is the site of particular importance for any other reason? Does it form a key gateway into the village, or form an important part of the townscape?

No

### Photos of Queensway



Play area



# Appendix 4.3 Local Green Space

## Local Green Space Designation – (d) Park Mead

### General Information

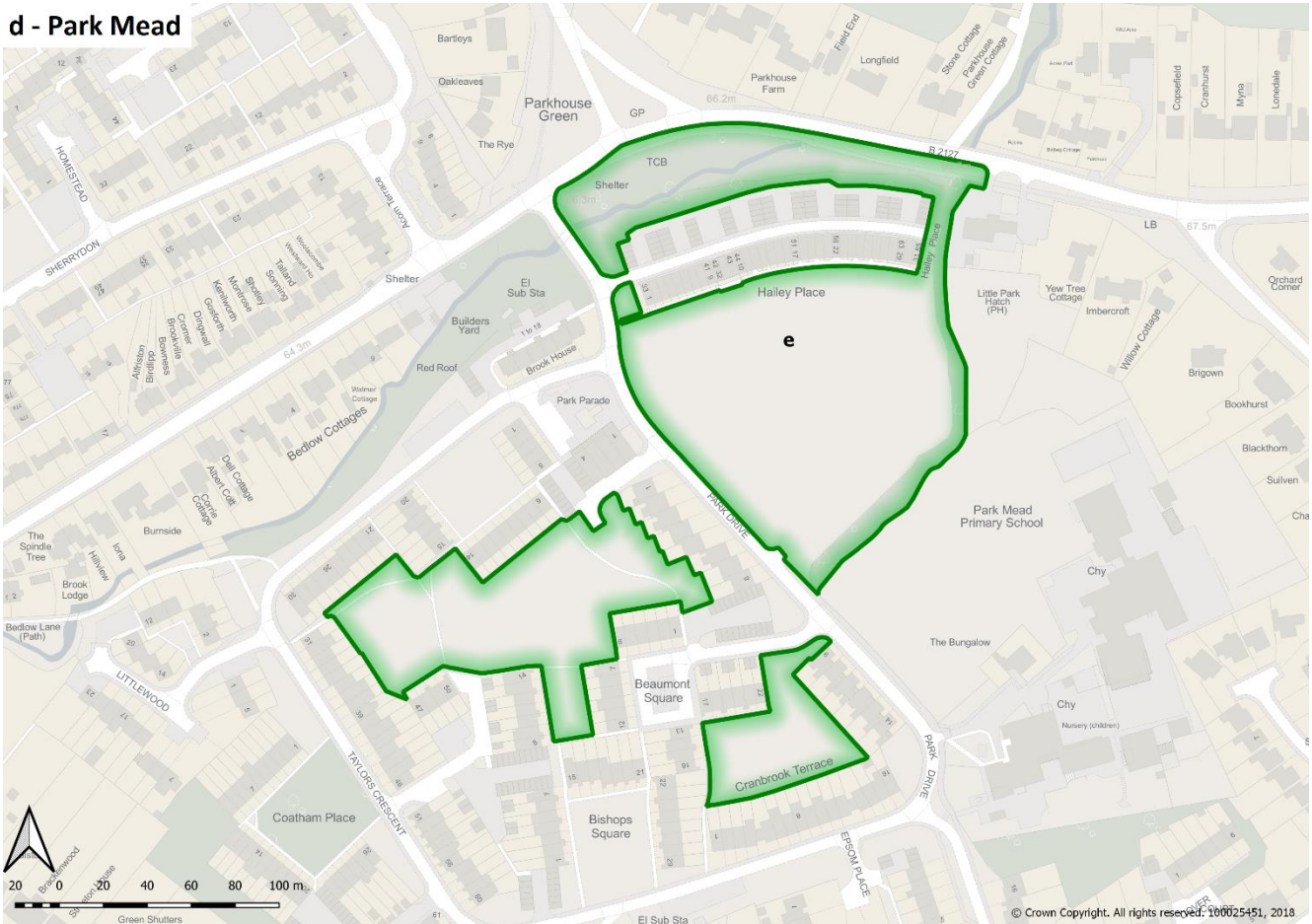
Name and address of site. Some sites have several names and all known names should be given

Park Mead Estate, Cranleigh

A location plan showing the site should accompany any submission

See below

d - Park Mead



What is the site area (in hectares)?

3.26 hectares

Organisation or individual proposing site for designation.

Cranleigh Parish Council Neighbourhood Plan

Who owns the site?

Managed by Gem with a Resident’s Committee of Management of Park Mead.

Owned by 14th Moat Housing Association

Is the owner of the site aware of the potential designation? Do they support the designation? Sites may be designated as Local Green Spaces, even if there are objections from the site owners

The Owners, Management Company and Management Committee are aware of the designation and the Management Committee is supportive of the designation.

Do you know if there is currently a planning application or permission for this site?

There is no application or permission

Is the site allocated (in part or full) for development in the existing Local Plan or Neighbourhood Plan?

Not allocated for development

Is the site subject to any national or local

No designations or protections.



## Appendix 4.3 Local Green Space

---

designations or protections? These include Village Green status, Common Land, Green Belt, SSSI, National Landscape, Local Wildlife Sites.

### Size, scale and local character of proposed Local Green Space

Is the site an “extensive tract of land”? Is its size a reflection of its purpose or value? How large is it in relation to the settlement?

The site is not an extensive tract of land. Each area within the estate reflects the need of residents some of whom have no, or relatively small, private residential amenity space.

Is the proposed site “local in character”? How does it relate to surrounding settlement?

The site is local in character and provides communal amenity and recreational space for residents.

How far is the site from the community it serves?

It is adjacent to the community it serves

Is the site publicly accessible?

It is accessible to all

### Is the site demonstrably special to the local community and hold a particular local significance?

What evidence has been submitted to show that the site is “demonstrably special to a local community?” This can include statements from residents, the town or Parish Council, other community groups, organisations such as schools, the CPRE or Sport England, letters of support, resident surveys, and petitions

The designation is supported by Cranleigh Parish Council and the Park Mead Management Committee.

During the informal Neighbourhood Plan consultation in July 2018, 80 residents supported the designation of these areas as green spaces with 0 objections. Individual comments also available from the consultation.

Is the site of particular importance due to its beauty? Does the site provide or feature in important views, contain particularly attractive features, and is it subject to any landscape designations?

The sites provide a welcome break in the built form and the largest of the green areas is an attractive green area with mature trees. It is not subject to any designations.

Is the site of particular historic significance?

N/A

Does the site contribute to the setting of any heritage assets, is it featured in art or literature, is it associated with any important historic events or the development of the village?

Is the site of particular recreational value?

The areas are maintained as public open space and used for recreational value by many residents of the estate which was built in 1964.

Is it used for sports, or informal recreation such as dog walking? How long has it been used, and who has access?

The areas are open to all. A public footpath (FP369) runs to the north of the site and parallel with Ewhurst Road.

Is the site of particular value for its tranquillity?

N/A

Is the site secluded? Has the site been recognised as tranquil, for example through the CPRE’s tranquillity maps?

Is the site of particular value with respect to wildlife and biodiversity? Is the site subject of any formal wildlife designations? Have surveys identified the presence of priority habitats or species? Is the site subject of any local enhancement or monitoring projects by the local community?

The area to the North of Hailey Place (apartment block) is listed in the Priority Habitat Inventory - Deciduous Woodland (DEFRA Magic database) along with smaller areas to the west of Taylors Crescent. It is listed in the National Forest Inventory as Broadleaved Woodland and a UK BAP priority

## Appendix 4.3 Local Green Space

---

habitat which covers a wide range of semi-natural habitat types, and were those that were identified as being the most threatened and requiring conservation action under the UK Biodiversity Action Plan. The mature specimen trees within the green areas provide suitable habitat for bats and potential for several other species.

These areas are fragments of Stubbs Copse, a wider wooded area highlighted on maps of Cranleigh going back to 1896.

It is a Priority Area for Countryside Stewardship measures addressing Brown Hairstreak and Lapwing habitat issues.

The Littlemead Brook also runs to the north of the estate behind the large apartment block on Hailey Place. This flows into Cranleigh Waters and forms part of the Wey river catchment area.

The woodland to the north of the site fronting onto the Ewhurst Road enhances the character and setting of Parkhouse Green which forms the key gateway into the village from the eastern approach road from the village of Ewhurst.

Is the site of particular importance for any other reason? Does it form a key gateway into the village, or form an important part of the townscape?

### Selection Photos Park Mead Green Areas

#### Hailey Place





## Appendix 4.3 Local Green Space

---



Park Drive Central Area A



## Appendix 4.3 Local Green Space

---

Park Drive Central Area C





# Appendix 4.3 Local Green Space

## Local Green Space Designation – (e) Cranleigh Mead

### General Information

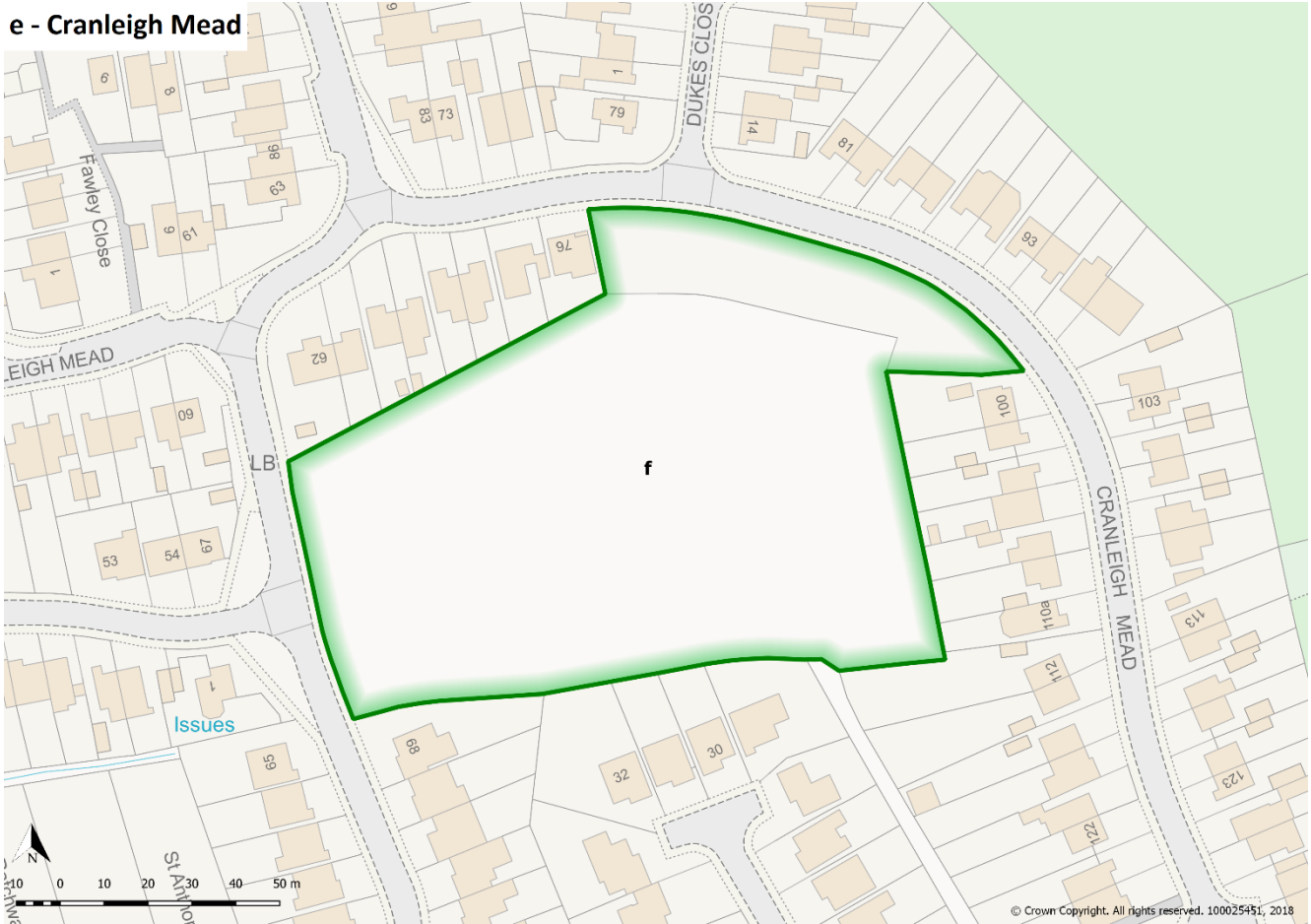
Name and address of site

Cranleigh Mead Recreation Area, Cranleigh

A location plan showing the site should accompany any submission

See below

### e - Cranleigh Mead



What is the site area (in hectares)?

1.23 hectares

Organisation or individual proposing site for designation.

Cranleigh Parish Council Neighbourhood Plan

Who owns the site?

Owned by Waverley Borough Council

Is the owner of the site aware of the potential designation? Do they support the designation?

Waverley Borough Council are supportive of this designation

Do you know if there is currently a planning application or permission for this site?

There is no application or permission

Is the site allocated (in part or full) for development in the existing Local Plan or Neighbourhood Plan?

Not allocated for development

Is the site subject to any national or local designations or protections?

No

## Appendix 4.3 Local Green Space

---

### Size, scale and local character of proposed Local Green Space

Is the site an “extensive tract of land”? Is its size a reflection of its purpose or value? How large is it in relation to the settlement?	This is the only public area of recreation land on the south eastern side of the village. It is 0.6% of the settlement size (excluding Rowly). It provides an area of open local green space that is large enough for ball games, cycling and other recreational activities.
Is the proposed site “local in character”? How does it relate to surrounding settlement?	It is positioned in a developed area of Cranleigh and is used by immediately adjacent residents as well as dog walkers.
How far is the site from the community it serves?	It is set amongst the built up area of Cranleigh and is located immediately adjacent to housing estate.
Is the site publicly accessible?	Yes. A public footpath (PF372) also runs along the southern boundary of the site.

### Is the site demonstrably special to the local community and hold a particular local significance?

What evidence has been submitted to show that the site is “demonstrably special to a local community?” This can include statements from residents, the town or Parish Council, other community groups, organisations such as schools, the CPRE or Sport England, letters of support, resident surveys, and petitions	The Parish Council supports the designation of this area as a green space. During an informal consultation in July 2018, 81 residents supported this designation with 0 objections. Individual comments also available.
Is the site of particular importance due to its beauty? Does the site provide or feature in important views, contain particularly attractive features, and is it subject to any landscape designations?	The site is an attractive open green space surrounded on three sides by mature trees and was very likely to have been part of the New Park Estate dating back to the 15 <sup>th</sup> century.
Is the site of particular historic significance? Does the site contribute to the setting of any heritage assets, is it featured in art or literature, is it associated with any important historic events or the development of the village?	It is not of historic significance. There are several older properties on the boundary of the site.
Is the site of particular recreational value? Is it used for sports, or informal recreation such as dog walking? How long has it been used, and who has access?	Substantial recreational and amenity area for the housing estate in immediate proximity to the community it serves, also provides an important break in the built form and a pleasing visual amenity for residents. Used on a daily basis for dog walking and informal sporting activities since late 1960s when the housing estate was built.
Is the site of particular value for its tranquillity? Is the site secluded? Has the site been recognised as tranquil, for example through the CPRE’s tranquillity maps?	No

## Appendix 4.3 Local Green Space

---

Is the site of particular value with respect to wildlife and biodiversity? Is the site subject of any formal wildlife designations? Have surveys identified the presence of priority habitats or species? Is the site subject of any local enhancement or monitoring projects by the local community?

Is the site of particular importance for any other reason? Does it form a key gateway into the village, or form an important part of the townscape?

The site is a Priority area for Countryside Stewardship measures addressing Brown Hairstreak and Lapwing habitat issues (DEFRA Magic database). It has a band of mature trees on the northern, eastern and southern borders of the site which provide a rich habitat suitable for bats and potential for thousands of species including our most loved animals and plants. Badgers, foxes, hedgehogs, butterflies and birds. The public footpath (PF372) that runs along the southern boundary links this area to the open countryside beyond the settlement boundary. The site is maintained and monitored by Waverley Borough Council. Leafy village green style areas located in the built-up areas of the village are an important part of Cranleigh's village character.

Photo Cranleigh Mead





# Appendix 4.3 Local Green Space

## Local Green Space Designation – (f) Arts Centre Green

### General Information

Name and address of site	Land to the east of the Old School House, High Street, Cranleigh GU6 8AS Land to the east of Cranleigh Arts Centre, High Street, Cranleigh GU6 8AS
A location plan showing the site should accompany any submission	See below

### f - Cranleigh Arts Centre Green



What is the site area (in hectares)?	0.06 hectares
Organisation or individual proposing site for designation.	Cranleigh Parish Council Neighbourhood Plan
Who owns the site? Information on land ownership can be obtained from the Land Registry.	Waverley Borough Council
Is the owner of the site aware of the potential designation? Do they support the designation? Sites may be designated as Local Green Spaces, even if there are objections from the site owners	Yes Waverley Borough Council is aware and supports the designation
Do you know if there is currently a planning application or permission for this site?	No
Is the site allocated (in part or full) for development in the existing Local Plan or Neighbourhood Plan?	No

## Appendix 4.3 Local Green Space

Is the site subject to any national or local designations or protections? These include Village Green status, Common Land, Green Belt, SSSI, National Landscape, Local Wildlife Sites.

Located in the Cranleigh Conservation Area. No designations.

### Size, scale and local character of proposed Local Green Space

Is the site an “extensive tract of land”? Is its size a reflection of its purpose or value? How large is it in relation to the settlement?

It is not an extensive tract of land and enhances the character and position of the surrounding dwellings. It is 0.02% of the village settlement area (excluding Rowly).

Is the proposed site “local in character”? How does it relate to surrounding settlement?

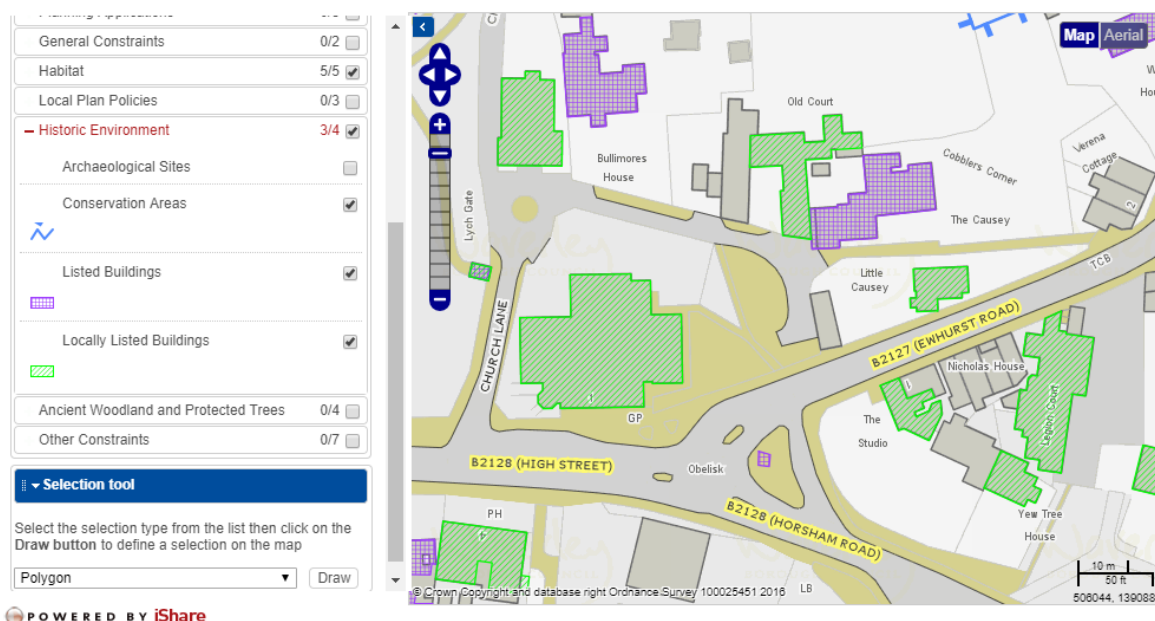
It is local in character and at the heart of the original settlement area of what was then known as Cranley. It contributes to the setting of the surrounding buildings of local merit and Listed Buildings

How far is the site from the community it serves?

It is positioned immediately adjacent to the community that it serves (see Waverley Borough Council planning map below).

Is the site publicly accessible?

Yes at all times



### Is the site demonstrably special to the local community and hold a particular local significance?

What evidence has been submitted to show that the site is “demonstrably special to a local community?” This can include statements from residents, the town or Parish Council, other community groups, organisations such as schools, the CPRE or Sport England, letters of support, resident surveys, and petitions

The designation is supported by Cranleigh Parish Council and Waverley Borough Council. During the informal Neighbourhood Plan consultation in July 2018 this designation was also supported by 56 residents with 0 objections. With individual comments highlighting its historic and visual amenity value. New flowerbeds on the green area are maintained by community volunteers.

Is the site of particular importance due to its beauty? Does the site provide or feature in important views, contain particularly attractive features, and is it subject to any landscape

The site is an attractive green space in the historic heart of the village. It forms part of the setting for key vista number 7 identified in the Cranleigh Conservation Area Appraisal (July

## Appendix 4.3 Local Green Space

---

designations?	2016): Views towards the Obelisk (from all directions) ensure that this is a distinctive landmark at the entrance to the High Street.
Is the site of particular historic significance? Does the site contribute to the setting of any heritage assets, is it featured in art or literature, is it associated with any important historic events or the development of the village?	<p>The green contributes greatly to the setting of a number of heritage assets, including Listed Buildings:</p> <p><b>The Obelisk.</b> Erected in 1794 by Dr. Jacob Ellery to commemorate the opening of the turnpike road through Cranleigh from Guildford to Horsham.</p> <p><b>Belweathers House.</b> Late C15/Early C16, restored in C19 10 by E. W. Marshall. Home of the Peek Institute was founded by the late Sir H. W. Peek, in memory of Lady Peek. It included a club, with reading and billiard rooms, and a library.</p> <p><b>Lych Gate</b> of St Nicolas Church. 1880 built by Mrs Bradshaw of Knowle, in memory of her husband.</p> <p><b>The Causey.</b> Late C16 with C18 alterations and C19 and C20 extensions to ends.</p> <p>Also, several Buildings of Local Merit including The National School building that is now the Arts Centre (see map above).</p>
Is the site of particular recreational value? Is it used for sports, or informal recreation such as dog walking? How long has it been used, and who has access?	<p>The area is marked on maps dating back to 1870 and adjacent to what was then the National School building (now the Arts Centre)</p>
Is the site of particular value for its tranquillity? Is the site secluded? Has the site been recognised as tranquil, for example through the CPRE's tranquillity maps?	<p>n/a</p>
Is the site of particular value with respect to wildlife and biodiversity? Is the site subject of any formal wildlife designations? Have surveys identified the presence of priority habitats or species? Is the site subject of any local enhancement or monitoring projects by the local community?	<p>The area is maintained by Waverley Borough Council.</p>
Is the site of particular importance for any other reason? Does it form a key gateway into the village, or form an important part of the townscape?	<p>The area forms part of the historic townscape of Cranleigh and is located at the eastern end of the linear High Street.</p>



## Appendix 4.3 Local Green Space

---

### Arts Centre Green Photos



# Appendix 4.3 Local Green Space

## Local Green Space Designation – (g) Lucks Green

### General Information

Name and address of site. Some sites have several names and all known names should be given

Lucks Green Common, Horsham Road Cranleigh

A location plan showing the site should accompany any submission

See below

### g - Lucks Green



What is the site area (in hectares)?

0.26 hectares

Organisation or individual proposing site for designation.

Cranleigh Parish Council Neighbourhood Plan

Who owns the site? Information on land ownership can be obtained from the Land Registry.

Owned by Waverley Borough Council

Is the owner of the site aware of the potential designation? Do they support the designation?

Waverley Borough Council supports this designation

Sites may be designated as Local Green Spaces, even if there are objections from the site owners

Do you know if there is currently a planning application or permission for this site?

There is no application or permission

Is the site allocated (in part or full) for development in the existing Local Plan or Neighbourhood Plan?

Not allocated for development

## Appendix 4.3 Local Green Space

---

Is the site subject to any national or local designations or protections? These include Village Green status, Common Land, Green Belt, SSSI, National Landscape, Local Wildlife Sites.

Lucks Green is an area of open, public amenity space with seating, situated to the east of the High Street on the B2128. This historic Common Land (CL220) links into the 'green' landscape character extending throughout Cranleigh's Conservation Area.

### **Size, scale and local character of proposed Local Green Space**

Is the site an "extensive tract of land"? Is its size a reflection of its purpose or value? How large is it in relation to the settlement?

This is an area of village green style land with a small cluster of dwellings, mainly designated as buildings of local merit, positioned around its borders. It is approximately 0.08% of the total settlement size (excluding Rowly).

Is the proposed site "local in character"? How does it relate to surrounding settlement?

It is local in character and relates positively to the local character area and the Cranleigh Conservation Area..

How far is the site from the community it serves?

It is immediately adjacent to local housing.

Is the site publicly accessible?

Yes

### **Is the site demonstrably special to the local community and hold a particular local significance?**

What evidence has been submitted to show that the site is "demonstrably special to a local community?"

Cranleigh Parish Council supports this designation, as does Waverley Borough Council. In July 2018 an informal consultation on green spaces was undertaken with 80 residents supporting the designation of this area as a green space, with 1 objection.

Individual comments are available and highlighted the visual amenity value of this space.

Is the site of particular importance due to its beauty? Does the site provide or feature in important views, contain particularly attractive features, and is it subject to any landscape designations?

This is an attractive green space surrounded by houses of local merit. It is located in the Cranleigh Conservation Area.

Is the site of particular historic significance?

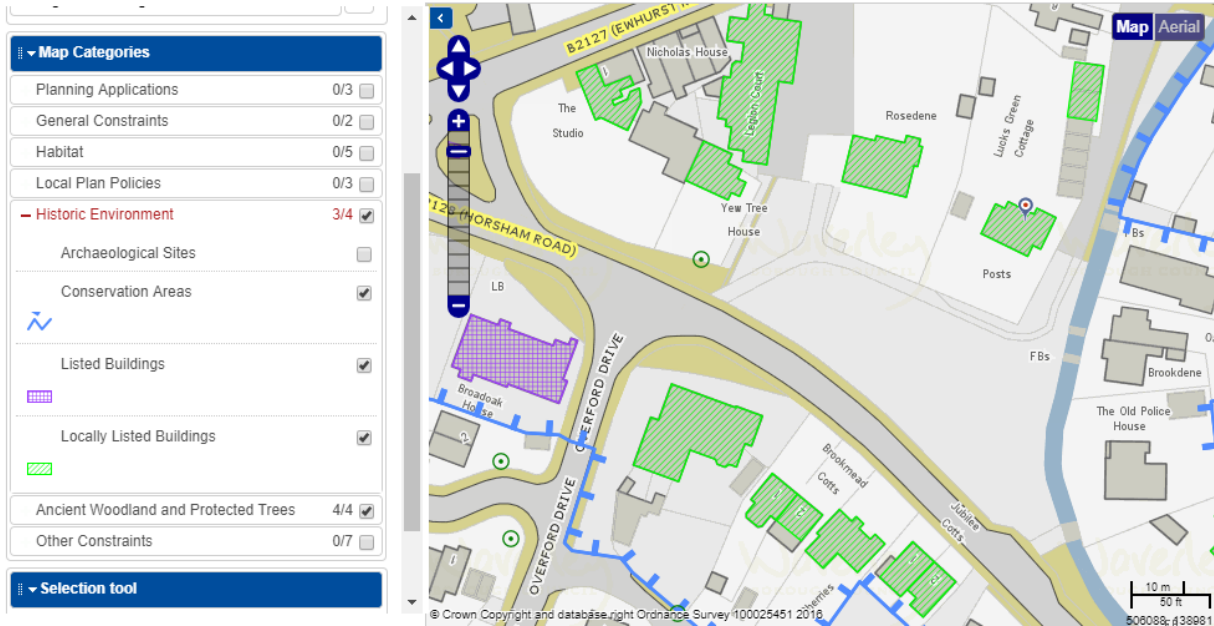
It is an historic village style green and part of the original settlement of Cranleigh which grew up in 1876 focused around St Nicolas Church. Cranleigh's eastern common was centred on Lucks Green and originally encompassed a much wider area including the area of the Church and High Street / Ewhurst Road stretching down to Knowle Lane.

Does the site contribute to the setting of any heritage assets, is it featured in art or literature, is it associated with any important historic events or the development of the village?

The green contributes to the setting of the surrounding buildings of local merit on either side of Horsham Road. Identified in green on the Waverley Borough Council interactive planning map below.



# Appendix 4.3 Local Green Space



Is the site of particular recreational value?

Is it used for sports, or informal recreation such as dog walking? How long has it been used, and who has access?

Is the site of particular value for its tranquillity?

Is the site secluded? Has the site been recognised as tranquil, for example through the CPRE’s tranquillity maps?

Is the site of particular value with respect to wildlife and biodiversity? Is the site subject of any formal wildlife designations? Have surveys identified the presence of priority habitats or species? Is the site subject of any local enhancement or monitoring projects by the local community?

Is the site of particular importance for any other reason? Does it form a key gateway into the village, or form an important part of the townscape?

It has had public access since 1876 when the area around this green began to be developed. It is an area of great visual amenity for residents and visitors alike. Clear desire path lines have been forged across Lucks Green to link the Horsham Road with Mead Road and to use the benches positioned on the green.

N/A

The site is maintained by Waverley Borough Council. There has been a recent project to enhance and protect the grassed area with the installation of small bollards. A small stream runs down the eastern edge of the site.

Priority area for Countryside Stewardship measures addressing Brown Hairstreak and Lapwing habitat issues (DEFRA Magic database)

Lucks Green is a key character feature identified in the Conservation Area Appraisal adopted 19 July 2016. It forms part of the identified Character Area 4 (ChA4 The eastern edge). The eastern edge of the CA is predominantly residential in character. The high street divides at the Obelisk into Horsham Road to the south-east and Ewhurst Road to the north-east. Each of these roads become increasingly residential as they leave the village centre area. Along Ewhurst Road, the CA ends just beyond the White Hart pub, and includes some commercial buildings to the south side of the road. Horsham Road is characterised by a transition into a more suburban area with larger buildings and a relatively large open green (Lucks Green) on the eastern side of the road.

The Old Evangelical Church and Brookmead, Horsham Road, are two new additions to this area.



## Appendix 4.3 Local Green Space

---

### Photos Lucks Green



Looking east towards Lucks Green from the High Street



Looking North west across Lucks Green



## Appendix 4.3 Local Green Space

---



Looking north east across the green towards the Wheelwright's plate



# Appendix 4.3 Local Green Space

## Local Green Space Designation – (h) Parkhouse Green

### General Information

Name and address of site.

Parkhouse Green, Barhatch Lane, Cranleigh  
Land at Ewhurst Green  
land at Parkhouse Green and land at Ellens Green  
Ewhurst and Cranleigh

A location plan showing the site should accompany any submission

See below

### h - Parkhouse Green



What is the site area (in hectares)?

0.49 hectares

Organisation or individual proposing site for designation.

Cranleigh Parish Council Neighbourhood Plan

Who owns the site?

Waverley Borough Council

Is the owner of the site aware of the potential designation? Do they support the designation?

Yes Waverley Borough Council have been informed and support this designation.

Sites may be designated as Local Green Spaces, even if there are objections from the site owners

Do you know if there is currently a planning application or permission for this site?

There is no application or permission

Is the site allocated (in part or full) for development in the existing Local Plan or Neighbourhood Plan?

Not allocated for development

Is the site subject to any national or local designations or protections? These include Village Green status, Common Land, Green Belt, SSSI, National Landscape, Local Wildlife Sites.

Parkhouse Green is Common Land (CL219)

## Appendix 4.3 Local Green Space

---

### Size, scale and local character of proposed Local Green Space

Is the site an “extensive tract of land”? Is its size a reflection of its purpose or value? How large is it in relation to the settlement?

The site is not an extensive tract of land. The area provides a natural green break in the built form of the village. It is 0.3% of the overall settlement area (excluding Rowly)

Is the proposed site “local in character”? How does it relate to surrounding settlement?

It is local character and in keeping with the overall historic character of the village which has areas of village green style amenity space located very often amongst listed dwellings and designated buildings of local merit fronted by grass verges.

How far is the site from the community it serves?

It is immediately adjacent to the community it serves.

Is the site publicly accessible?

Yes it is open to all

### Is the site demonstrably special to the local community and hold a particular local significance?

What evidence has been submitted to show that the site is “demonstrably special to a local community?” This can include statements from residents, the town or Parish Council, other community groups, organisations such as schools, the CPRE or Sport England, letters of support, resident surveys, and petitions

The designation is fully supported by Cranleigh Parish Council and Waverley Borough Council. During the informal consultation on the Neighbourhood Plan in July 2018, 67 residents supported the designation as a green space with 2 objections with individual comments highlighting the visual amenity of the area.

Is the site of particular importance due to its beauty? Does the site provide or feature in important views, contain particularly attractive features, and is it subject to any landscape designations?

It is an attractive green space amongst a developed area.

Is the site of particular historic significance? Does the site contribute to the setting of any heritage assets, is it featured in art or literature, is it associated with any important historic events or the development of the village?

Parkhouse Green contributes significantly to the setting of Park Green Cottage a Grade II Listed Building that fronts onto the green. The cottage dates back to the 17<sup>th</sup> Century. The green was part of Park House Farm and is marked on the British Library pen and ink map dated 1806 Draughtsman: Budgen, Thomas. Parkhouse Green was also the original setting for the Cranleigh Bonfire celebrations which commenced in approximately 1947.

Is the site of particular recreational value? Is it used for sports, or informal recreation such as dog walking? How long has it been used, and who has access?

Public Footpath (FP364) links Parkhouse Green with Cranleigh Showground and is an extremely popular spot with many walkers on a daily basis, including dog walkers. The footpath has been used from at least 1967.

Is the site of particular value for its tranquillity? Is the site secluded? Has the site been recognised as tranquil, for example through the CPRE’s tranquillity maps?

n/a

Is the site of particular value with respect to wildlife and biodiversity? Is the site subject of any formal wildlife designations? Have surveys identified the presence of priority habitats or species? Is the site subject of any local enhancement or monitoring projects by the local community?

The green includes a small pond and several trees, with those on the western side of the green protected by TPOs. It is a Priority area for Countryside Stewardship measures addressing Brown Hairstreak and Lapwing habitat issues (DEFRA Magic Database).



## Appendix 4.3 Local Green Space

---

Is the site of particular importance for any other reason? Does it form a key gateway into the village, or form an important part of the townscape?

The site is of particular importance as a key part of the village character and is a key gateway into the village from the eastern approach road from the village of Ewhurst.

### Parkhouse Green Photos



Google Maps Image



Entrance to Park Green Cottage



## Appendix 4.3 Local Green Space

---



Green verges on Barhatch Lane

# Appendix 4.3 Local Green Space

## Local Green Space Designation – (i) Elmbridge Road Allotments

### General Information

Name and address of site.

Elmbridge Allotments, Elmbridge Road  
Cranleigh

A location plan

See below

### i - Elmbridge Allotments



What is the site area (in hectares)?

1.20 hectares

Organisation or individual proposing site for designation.

Cranleigh Parish Council under the Neighbourhood Plan

Who owns the site?

Owned by Cranleigh Parish Council

Is the owner of the site aware of the potential designation? Do they support the designation?

Yes WBC are aware through the Cranleigh Neighbourhood Plan process and support the designation.

Do you know if there is currently a planning application or permission for this site?

There is no application or permission

Is the site allocated (in part or full) for development in the existing Local Plan or Neighbourhood Plan?

Not allocated for development

Is the site subject to any national or local designations or protections? These include Village Green status, Common Land, Green Belt, SSSI, National Landscape, Local Wildlife Sites.

Statutory Allotments.

## Appendix 4.3 Local Green Space

---

### Size, scale and local character of proposed Local Green Space

Is the site an “extensive tract of land”? Is its size a reflection of its purpose or value? How large is it in relation to the settlement?	The site is not an extensive tract of land. The size is reflective of its purpose as statutory allotments. The site is 0.6% of the Cranleigh settlement area (excluding Rowly).
Is the proposed site “local in character”? How does it relate to surrounding settlement?	The site is laid out as allotments with a small parking area. The site abuts Cranleigh Waters and woodland to the west. It provides some 40 residents who live in the parish space for growing produce. There is currently a waiting list.
How far is the site from the community it serves?	It is adjacent to the community it serves
Is the site publicly accessible?	Yes it is accessible to residents of the parish.

### Is the site demonstrably special to the local community and hold a particular local significance?

What evidence has been submitted to show that the site is “demonstrably special to a local community?”	Supported by the Parish Council. During an informal consultation for the Neighbourhood Plan in July 2018, 89 residents agreed this should be protected as a green space with only 1 disagreeing. Individual supporting comments are also available.
Is the site of particular importance due to its beauty?	The western third of the site is in the green belt. It is designated in the Surrey Landscape Character Assessment Waverley Borough April 2015 as RF9 Wey and Arun Canal River Floodplain. The Wey and Arun Canal once connected the Thames in London, to the sea at Littlehampton.
Is the site of particular historic significance?	N/A
Is the site of particular recreational value?	Waverley Borough Council transferred the allotments to The Parish Council on 15 December 2003. The site is of great recreational value for the allotment holders who grow their own produce. There are 33 plots but 41 plot holders as 8 are split plots. Studies by Westminster and Essex universities in 2015 showed that there were clear benefits to well-being with improvements in mood and self-esteem recorded from gardening in an allotment. There is also a cohesive and supportive community on site with an annual barbeque for all allotment holders. Plot holders are members of the National Allotment Society.
Is the site of particular value for its tranquillity?	The site is fairly secluded at present on the edge of the village community.
Is the site of particular value with respect to wildlife and biodiversity?	The woodland and river to the western edge of the site have potential for rich woodland habitat suitable for bats and potential for thousands of species including our most loved animals and plants, including badgers, foxes, hedgehogs, butterflies and birds. The Surrey Wildlife Trust are currently planning a river improvement project on Cranleigh Waters, which runs on the western edge of the site which should have a



## Appendix 4.3 Local Green Space

---

Is the site of particular importance for any other reason?

positive impact on the river's biodiversity and water quality.

With new dwellings being built in the area with many flats and houses with no or much smaller gardens the demand for allotments is forecast to rise. This site on the edge of the settlement and on the main access road into the village is the gateway to the Cranleigh settlement and reminiscent of Cranleigh's rich farming and rural heritage, now seriously under threat.

### Elmbridge Road Allotments



# Appendix 4.3 Local Green Space

## Local Green Space Designation – (j) Beryl Harvey Conservation Field

### General Information

Name and address of site. Some sites have several names and all known names should be given

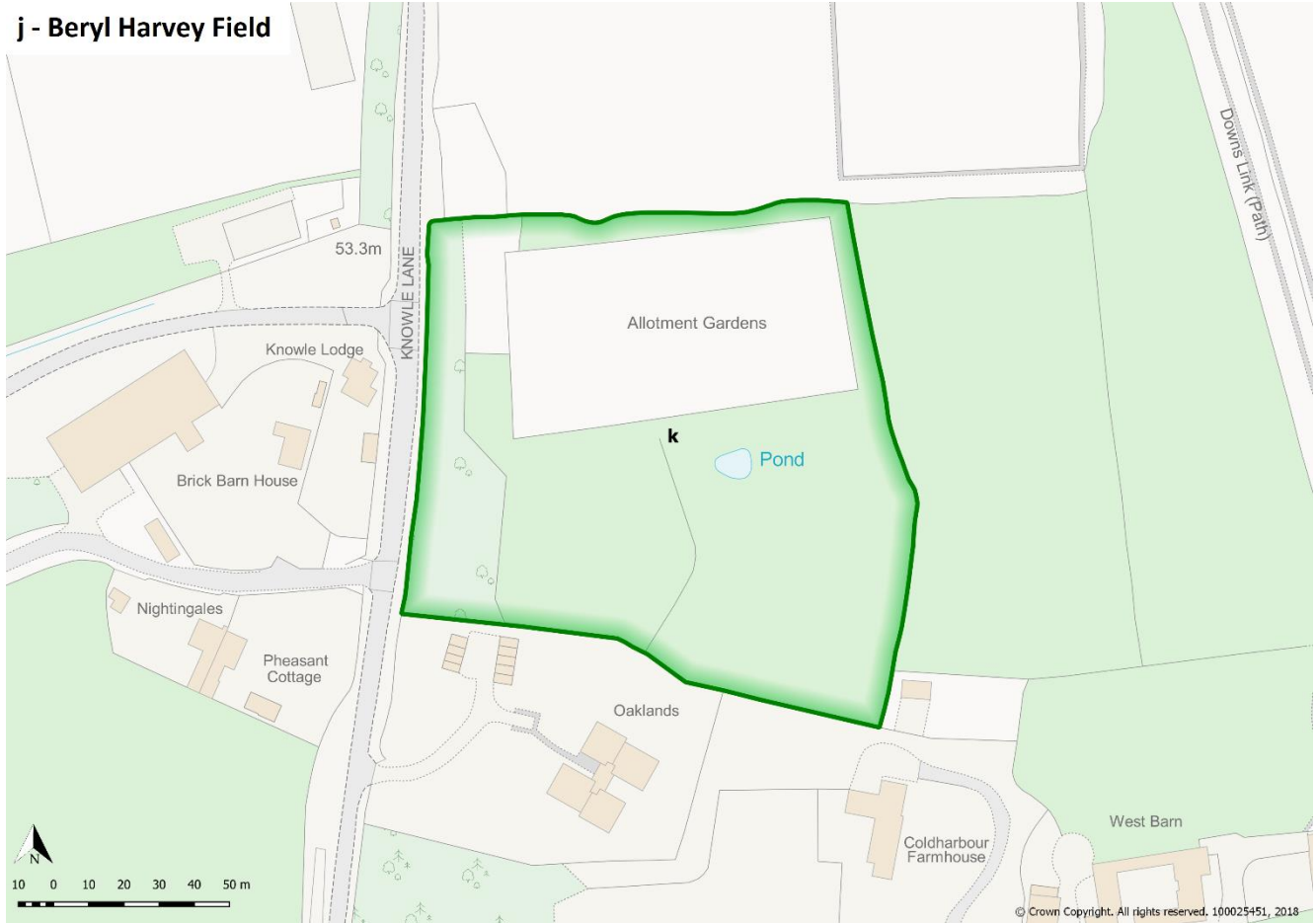
Beryl Harvey Field including allotments, Knowle Lane, Cranleigh

A location plan showing the site should accompany any submission

Land on the east side of Knowle Lane

See below

### j - Beryl Harvey Field



What is the site area (in hectares)?

1.71 hectares

Organisation or individual proposing site for designation.

Cranleigh Parish Council Neighbourhood Plan

Who owns the site? Information on land ownership can be obtained from the Land Registry.

Owned by Cranleigh Parish Council

Is the owner of the site aware of the potential designation? Do they support the designation? Sites may be designated as Local Green Spaces, even if there are objections from the site owners

Yes Cranleigh Parish Council is aware and fully support the designation.

Do you know if there is currently a planning application or permission for this site?

There is no application or permission

Is the site allocated (in part or full) for development in the existing Local Plan or Neighbourhood Plan?

Not allocated for development

Is the site subject to any national or local designations or protections?

Designated under Fields in Trust and statutory allotments.

## Appendix 4.3 Local Green Space

---

### **Size, scale and local character of proposed Local Green Space**

Is the site an “extensive tract of land”? Is its size a reflection of its purpose or value? How large is it in relation to the settlement?	It is not an extensive tract of land. Its size reflects the demand for allotments in the village, with an additional area dedicated to nature conservation field. It is much less than 0.3% of the area of Cranleigh (excluding Rowly).
Is the proposed site “local in character”? How does it relate to surrounding settlement?	Yes. It is central to the village and adjacent to public recreation space. It provides valued allotments with social and health benefits associated with growing produce within a community setting. The Cranleigh Conservation Group, with additional help from the Parish Council, have been maintaining the Conservation Field. An interpretive board can be found at the entrance of the Beryl Harvey Field to help visitors to make the most of their experience.
How far is the site from the community it serves?	It is adjacent to playing fields on the settlement boundary, 500m from the centre of the village
Is the site publicly accessible?	Yes, it is accessible to the public at all times

### **Is the site demonstrably special to the local community and hold a particular local significance?**

What evidence has been submitted to show that the site is “demonstrably special to a local community?”	This area is greatly valued by the Cranleigh Community. When initial proposals were raised to develop this area for residential dwellings there were many objections with articles published in local media and the Surrey Advertiser. The Conservation Area has been managed by Cranleigh and District Conservation Volunteers (CDCV) since 1987 as a wildlife area, with funding from the Heritage Lottery Fund and the Co-operative Society Ltd. The group has installed bat and bird boxes and used natural materials to form woodland habitats for insects, small animals and birds.
--	---

Is the site of particular importance due to its beauty? Does the site provide or feature in important views, contain particularly attractive features, and is it subject to any landscape designations?	The allotments have a waiting list. The beauty of the green space is a particular feature of this site with several trees of arboricultural and amenity value and views across Snoxhall Fields and the ASVI.
---	---



## Appendix 4.3 Local Green Space

---

Is the site of particular historic significance?

Does the site contribute to the setting of any heritage assets, is it featured in art or literature, is it associated with any important historic events or the development of the village?

The Beryl Harvey Field in Knowle Lane, was donated to the Parish Council in 1970 by Mr Gordon Harvey in memory of his late wife and was to be used as a public open space in perpetuity. The field covers 3.5 acres and in 1987 the Council designated the southern end of the Beryl Harvey Field (around two acres) as a Conservation Area. The remaining 1.5 acres is laid to allotments.

This approximately two-acre site is owned by Cranleigh Parish Council on behalf of, and for the benefit of, the Cranleigh community. It is dedicated as a public playing field and recreation ground including allotments and is a Fields in Trust Protected Site. The allotments are statutory allotments in accordance with the Small Holdings and Allotments Act 1908, s23 (1) and the allotment holders are members of the National Allotment Society.

The conservation field has been managed by Cranleigh and District Conservation Volunteers since 1987. It is open to members of the public all year round and much appreciated by residents, visitors and local children's groups.

Is the site of particular recreational value? Is it used for sports, or informal recreation such as dog walking? How long has it been used, and who has access?

The field has been in use since 1970.

The recreational value to the community is through the use of the allotments. There are 34 plots but 36 plot holders as 2 are split plots. There is currently a waiting list for plots. Access to the conservation field is available at all times.

The conservation field is used for regular teaching for school groups by a local natural history teacher. The brownies and scouts also visit for pond dipping trips. The Conservation Group volunteers meet on the second Sunday of the month and have an agreed annual management programme with the Parish Council.

Is the site of particular value for its tranquillity?

Is the site secluded? Has the site been recognised as tranquil, for example through the CPRE's tranquillity maps?

This is a quiet site situated near to the rural southern fringe of the village. In the Surrey Landscape Character Assessment:

Waverley Borough April 2015 this area was designated as part of the landscape character area WW6 which is described as "A rural tranquil landscape, due to limited influence from settlement and road, and woodland blocks."

Is the site of particular value with respect to wildlife and biodiversity? Is the site subject of any formal wildlife designations? Have surveys identified the presence of priority habitats or species? Is the site subject of any local enhancement or monitoring projects by the local community?

The wildlife and biodiversity of the site is a particular feature. This includes:

- Badger set
- Bat boxes
- Owl boxes
- Woodpiles
- Pond
- Trees grassland
- Hedgerows

## Appendix 4.3 Local Green Space

---

There is a corridor area of Broadleaved Woodland to the western edge of the site where it abuts Knowle Lane that is listed on the National Forest Inventory England 2014 and marked as Priority Habitat Inventory - Deciduous Woodland (England) on the DEFRA Magic database. It is a Priority area for Countryside Stewardship measures addressing Brown Hairstreak and Lapwing habitat issues (DEFRA Magic database). The Cranleigh and District Conservation Group monitor and manage the Conservation Field. One of the Conservation Group members has commented – “In spring a wide range of flowers start to bloom - amongst the earliest are roses, bluebells, an increasing number of cowslips and many common spotted orchids (These are quite rare in Cranleigh). A small number of native wild daffodils have been established. A good variety of birds can be seen and heard, some undoubtedly attracted by the pond and nest boxes. In June 2015 there were over 150 orchids established on the field and a mature Grass snake was observed.

As we move into summer more flowers appear including lady's bedstraw, betony and birdsfoot trefoil (food plant for the common blue butterfly). Later, in good years, clouds of Common Blue Butterflies can be seen, together with Meadow Brown, Gatekeeper, Large and Small Skipper, Large and Small White, Comma, Small Tortoiseshell, Painted Lady, Holly Blue, Orange-tip, Peacock and Red Admiral, enjoying nectar from the profusion of knotweed flowers. There are also occasional sightings of Small Copper and Green Hairstreak. Several species of dragonfly can be seen around the now, well established pond and it's not unusual to see a fox with her cubs that were born on-site.

Autumn can produce large numbers of fungi and wild fruit for birds, lots of conkers on the southern boundary and good leaf colour. A flock of gold finches feed on the knotweed seed heads.

See attached Plant and Animal Surveys

Is the site of particular importance for any other reason? Does it form a key gateway into the village, or form an important part of the townscape?

The allotments and the conservation field form an important part of the rural backdrop for the townscape. With a 38% increase in dwellings in the village, the surrounding green fields around this area will be all but developed. This leafy green space creates a welcome break in the built form and is positioned on the main southern approach to the centre of the village via Knowle Lane. It ensures that this country lane approach is not dominated entirely on both sides of the road by development and creates a more open rural feel.

## Appendix 4.3 Local Green Space

### Beryl Harvey Conservation Plant Survey 1

**Cranleigh, Beryl Harvey Field**  
**27-Jul-15**

Recorders S. Cooper & J. Leslie

<i>Acer campestre</i>	Field Maple	
<i>Achillea millefolium</i>	Yarrow	
<i>Achillea ptarmica</i>	Sneezewort	
<i>Agrimonia eupatoria</i>	Agrimony	
<i>Agrostis capillaris</i>	Common Bent	
<i>Alisma plantago-aquatica</i>	Water-plantain	In/around small field pond.
<i>Alliaria petiolata</i>	Garlic Mustard	
<i>Arrhenatherum elatius</i>	False Oat-Grass	
<i>Arum maculatum</i>	Lords-and-Ladies	
<i>Betonica officinalis</i>	Betony	
<i>Betula pendula</i>	Silver Birch	
<i>Buddleja davidii</i>	Butterfly-bush	
<i>Calystegia sepium</i>	Hedge Bindweed	In/around small field pond.
<i>Cardamine hirsuta</i>	Hairy Bitter-cress	
<i>Carex pseudocyperus</i>	Cyperus Sedge	In/around small field pond.
<i>Centaurea nigra</i>	Common Knapweed	
<i>Cerastium fontanum</i>	Common Mouse-ear	
<i>Chamerion angustifolium</i>	Rosebay Willowherb	
<i>Circaea lutetiana</i>	Enchanter's-nightshade	
<i>Cirsium arvense</i>	Creeping Thistle	
<i>Cirsium palustre</i>	Marsh Thistle	
<i>Cornus sanguinea</i>	Dogwood	
<i>Crataegus monogyna</i>	Hawthorn	
<i>Crepis capillaris</i>	Smooth Hawk's-beard	
<i>Dactylis glomerata</i>	Cock's-foot	
<i>Dactylorhiza fuchsii</i>	Common Spotted-orchid	
<i>Dipsacus fullonum</i>	Wild Teasel	
<i>Dryopteris filix-mas</i>	Male-fern	
<i>Elodea nuttallii</i>	Nuttall's Waterweed	In/around small field pond.
<i>Epilobium ciliatum</i>	American Willowherb	
<i>Epilobium parviflorum</i>	Hoary Willowherb	
<i>Euonymus europaeus</i>	Spindle	
<i>Eupatorium cannabinum</i>	Hemp-agrimony	In/around small field pond.
<i>Festuca rubra</i>	Red Fescue	
<i>Fraxinus excelsior</i>	Ash	
<i>Galium aparine</i>	Cleavers	
<i>Galium palustre</i>	Marsh-bedstraw	In/around small field pond.
<i>Galium verum</i>	Lady's Bedstraw	
<i>Geum urbanum</i>	Wood Avens	
<i>Glechoma hederacea</i>	Ground-ivy	
<i>Heracleum sphondylium</i>	Hogweed	
<i>Holcus lanatus</i>	Yorkshire-fog	
<i>Hyacinthoides non-scripta</i>	Bluebell	



## Appendix 4.3 Local Green Space

---

<i>Hypericum perforatum</i>	Perforate St John's-wort	
<i>Iris pseudacorus</i>	Yellow Iris	In/around small field pond.
<i>Juncus effusus</i>	Soft-rush	In/around small field pond.
<i>Lotus corniculatus</i>	Common Bird's-foot-trefoil	
<i>Lycopus europaeus</i>	Gypsywort	In/around small field pond.
<i>Lysimachia nummularia</i>	Creeping-Jenny	In/around small field pond.
<i>Lythrum salicaria</i>	Purple-loosestrife	In/around small field pond.
<i>Malva moschata</i>	Musk-mallow	
<i>Mentha aquatica</i>	Water Mint	In/around small field pond.
<i>Mentha arvensis</i>	Corn Mint	
<i>Odontites vernus</i>	Red Bartsia	
<i>Plantago lanceolata</i>	Ribwort Plantain	
<i>Poa trivialis</i>	Rough Meadow-grass	
<i>Potentilla reptans</i>	Creeping Cinquefoil	
<i>Primula veris</i>	Cowslip	
<i>Primula vulgaris</i>	Primrose	
<i>Prunella vulgaris</i>	Selfheal	
<i>Prunus avium</i>	Wild Cherry	
<i>Prunus spinosa</i>	Blackthorn	
<i>Pulicaria dysenterica</i>	Common Fleabane	
<i>Quercus robur</i>	Pedunculate Oak	
<i>Ranunculus acris</i>	Meadow Buttercup	
<i>Ranunculus flammula</i>	Lesser Spearwort	In/around small field pond.
<i>Ranunculus repens</i>	Creeping Buttercup	
<i>Rosa canina</i> agg.	Dog-rose	
<i>Rubus fruticosus</i> agg.	Bramble	
<i>Rubus idaeus</i>	Raspberry	
<i>Rumex crispus</i>	Curled Dock	
<i>Rumex sanguineus</i>	Wood Dock	
<i>Salix caprea</i>	Goat Willow	
<i>Salix cinerea</i> subsp. <i>oleifolia</i>	Rusty Willow	
<i>Sambucus nigra</i>	Elder	
<i>Scrophularia nodosa</i>	Common Figwort	
<i>Senecio jacobaea</i>	Common Ragwort	
<i>Solanum dulcamara</i>	Bittersweet	In/around small field pond.
<i>Sorbus aucuparia</i>	Rowan	
<i>Sorbus torminalis</i>	Wild Service-tree	
<i>Stachys palustris</i>	Marsh Woundwort	In/around small field pond.
<i>Stellaria graminea</i>	Lesser Stitchwort	
<i>Taraxacum</i> agg.	Dandelion	
<i>Taxus baccata</i>	Yew	
<i>Trifolium repens</i>	White Clover	
<i>Typha latifolia</i>	Bulrush	In/around small field pond.
<i>Urtica dioica</i>	Common Nettle	
<i>Veronica chamaedrys</i>	Germander Speedwell	
<i>Vicia cracca</i>	Tufted Vetch	
<i>Vicia hirsuta</i>	Hairy Tare	

## Appendix 4.3 Local Green Space

---

Vicia tetrasperma	Smooth Tare	
Anemone nemorosa	Wood anemone	From here below added by Miki Marks 28 May 2016
Carpinus betulus	Hornbeam	
Castanea sativa	Sweet chestnut	
Corylus avellana	Hazel	
Frangulia alnus	Alder buckthorn	
Hedera helix	Ivy	
Hypericum tetrapterum	Square stalked St John's-wort	
Ilex aquifolium	Holly	
Lonicera periclymenum	Honeysuckle	
Malva sylvestris	Common mallow	
Narcissus pseudonarcissus	Wild daffodil	
Senecio vulgaris	Groundsel	

### Allotments Plant Survey 2

#### Records for Cranleigh Allotments. 27th July 2015

Recorders S. Cooper & J. F. Leslie

Achillea millefolium	Yarrow
Aethusa cynapium	Fool's Parsley
Anagallis arvensis	Scarlet Pimpernel
Arrhenatherum elatius	False Oat-Grass
Atriplex prostrata	Spear-leaved Orache
Capsella bursa-pastoris	Shepherd's-purse
Centaurea nigra	Common Knapweed
Chenopodium polyspermum	Many-seeded Goosefoot
Convolvulus arvensis	Field Bindweed
Cyperus longus	Galingale
Digitalis purpurea	Foxglove
Dipsacus fullonum	Wild Teasel
Dryopteris filix-mas	Male-fern
Epilobium ciliatum	American Willowherb
Euphorbia peplus	Petty Spurge
Galeopsis bifida	Bifid Hemp-nettle
Gnaphalium uliginosum	Marsh Cudweed
Holcus lanatus	Yorkshire-fog
Kickxia spuria	Round-leaved Fluellen
Lamium purpureum	Red Dead-nettle
Lapsana communis	Nipplewort
Lepidium didymum	Lesser Swine-cress
Lolium perenne	Perennial Rye-grass
Papaver somniferum	Opium Poppy
Persicaria maculosa	Redshank
Plantago major	Greater Plantain

## Appendix 4.3 Local Green Space

---

Poa annua	Annual Meadow-grass
Polygonum aviculare	Knotgrass
Rubus fruticosus agg.	Bramble
Rumex acetosa	Common Sorrel
Sagina procumbens	Procumbent Pearlwort
Senecio jacobaea	Common Ragwort
Senecio vulgaris	Groundsel
Solanum nigrum	Black Nightshade
Sonchus asper	Prickly Sow-thistle
Sonchus oleraceus	Smooth Sow-thistle
Stellaria media	Common Chickweed
Trifolium repens	White Clover
Urtica dioica	Common Nettle
Veronica agrestis	Green Field-speedwell
Veronica persica	Common Field-speedwell
Veronica serpyllifolia	Thyme-leaved Speedwell

### Wildlife Survey by Cranleigh Conservation Group Completed May 2016

#### **Birds**

##### **Crows:**

1. Crow
2. Jackdaw
3. Magpie
4. Jay

##### **Ducks:**

1. Mallard
2. Moorhen
3. Mandarin

##### **Finches:**

1. Chaffinch
2. Greenfinch
3. Goldfinch
4. Bullfinch

##### **Owls:**

1. Little Owl
2. Barn Owl

##### **Raptors:**

1. Kestrel
2. Sparrow Hawk
3. Buzzard

##### **Thrushes:**

1. Mistle Thrush



## Appendix 4.3 Local Green Space

---

2. Song Thrush
3. Blackbird
4. Redwing
5. Fieldfare

### **Tits:**

1. Blue Tit
2. Great Tit
3. Long Tailed Tit
4. Coal Tit

### **Woodpecker**

1. Green Woodpecker
2. Great Spotted Woodpecker

### **Warblers**

1. Lesser Whitethroat
2. Whitethroat
3. Chiffchaff
4. Blackcap
5. Garden Warbler

### **Other Birds:**

1. Wren
2. Robin
3. Dunnock
4. Tree creeper
5. Nuthatch
6. Starling
7. Woodpigeon
8. Collar Dove
9. Pheasant
10. Red Legged Partridge
11. Swift
12. Swallow
13. House Martin
14. Grey Heron
15. Spotted Flycatcher
16. Pied Flycatcher

### **Insects**

1. Dragonfly
2. Honey Bees
3. Bumble Bees
4. Water Boatmen
5. Mayfly
6. Grasshoppers
7. Stag Beetle

## Appendix 4.3 Local Green Space

---

### **Butterflies (Francis Kelly)**

1. Gatekeeper
2. Meadow Brown
3. Ringlet
4. Large Skipper
5. Small Skipper
6. Small Heath
7. Large White
8. Small White
9. Comma
10. Small Tortoiseshell
11. Peacock
12. Red Admiral
13. Painted Lady
14. Green Hairstreak
15. Small Copper
16. Holly Blue
17. Common Blue
18. Orange Tip
19. Marbled White

### **Mammals**

1. Roe Deer
2. Fox
3. Badger
4. Rabbit
5. Short-tailed Field Vole
6. Field Mouse
7. Harvest Mouse
8. Stoat
9. Weasel

### **Reptiles**

1. Grass Snake
2. Common Frog
3. Great Crested Newt
4. Smooth Newt

## Appendix 4.3 Local Green Space

---

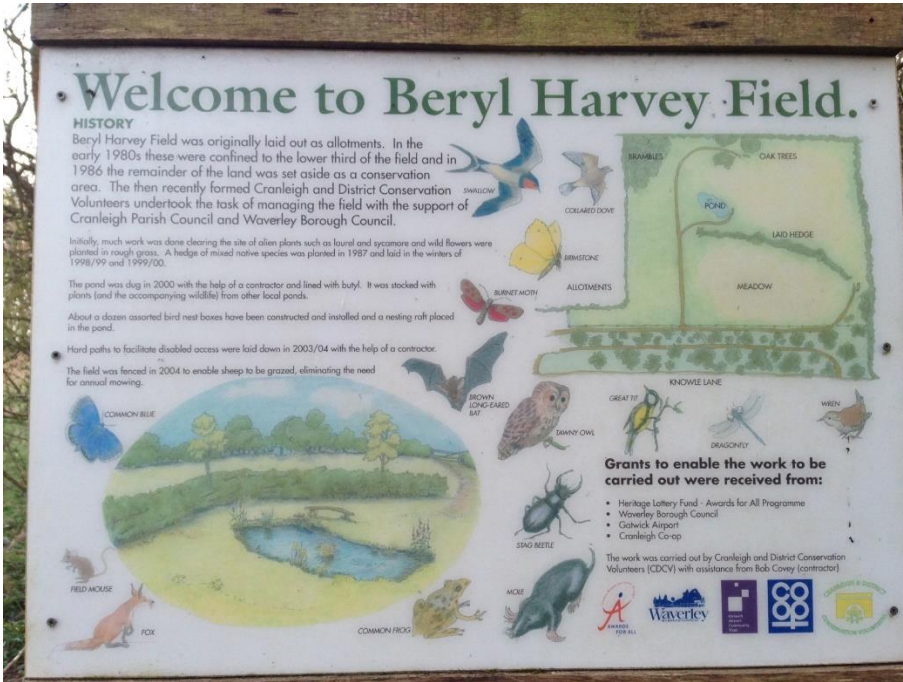
Beryl Harvey Allotments





# Appendix 4.3 Local Green Space

## Beryl Harvey Conservation Field





# Appendix 4.3 Local Green Space



# Appendix 4.3 Local Green Space

## Local Green Space Designation – (k) Lashmere, Elmbridge Road

### General Information

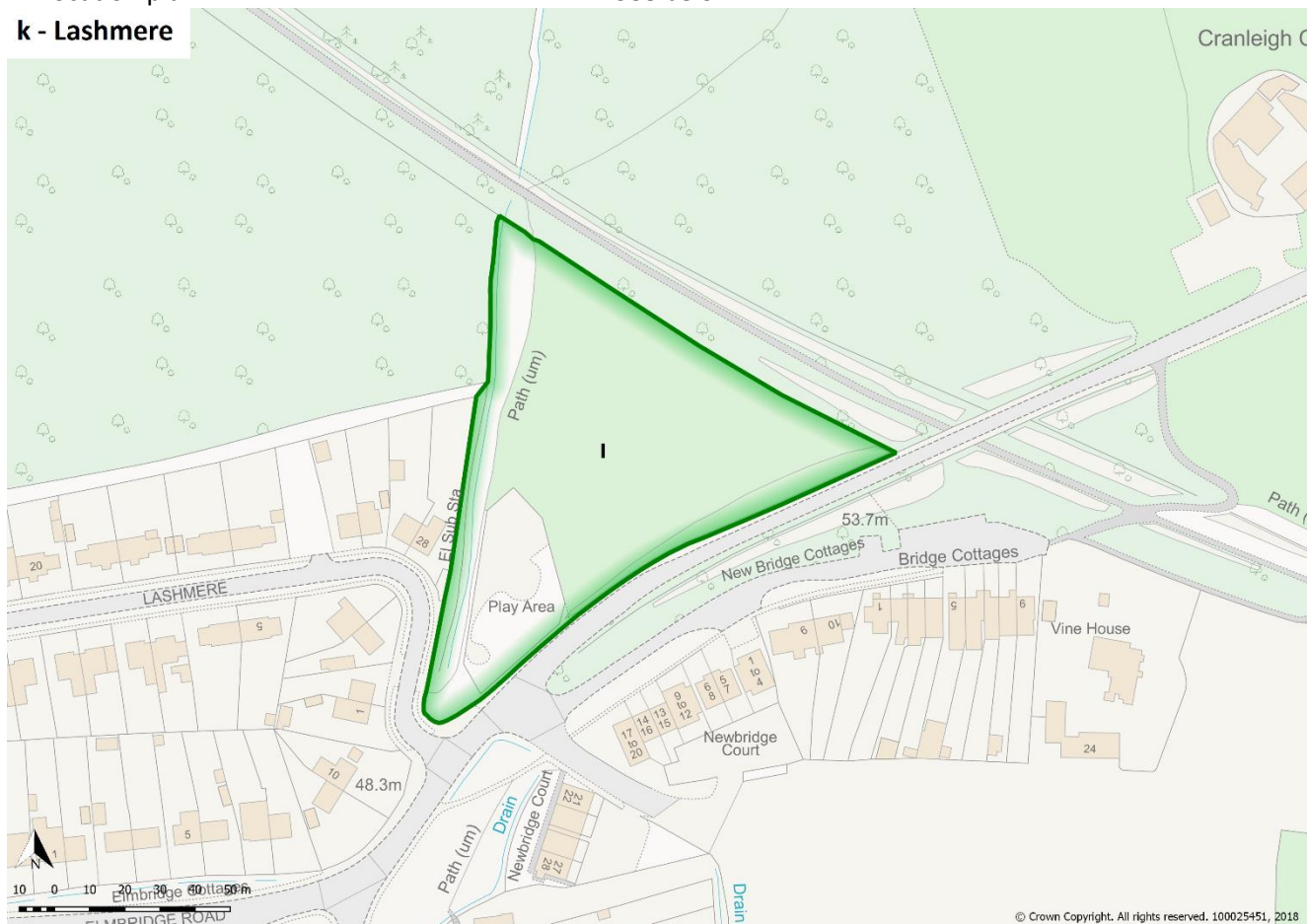
Name and address of site.

Lashmere Children’s Play Ground Field  
Elmbridge Road Cranleigh  
Lashmere, Cranleigh GU6 8NA

A location plan

See below

### k - Lashmere



What is the site area (in hectares)?

0.81 hectares

Organisation or individual proposing site for designation.

Cranleigh Parish Council under the Neighbourhood Plan

Who owns the site?

Owned by Waverley Borough Council

Is the owner of the site aware of the potential designation? Do they support the designation?

Yes WBC have agreed that we can designate this area as a green space under the Neighbourhood Plan.

Do you know if there is currently a planning application or permission for this site?

There is no application or permission

Is the site allocated (in part or full) for development in the existing Local Plan or Neighbourhood Plan?

The site is not allocated for development

Is the site subject to any national or local designations or protections? These include Village Green status, Common Land, Green Belt, SSSI, National Landscape, Local Wildlife Sites.

The site has no designations or protections, it is an area of grassland including a children’s equipped play area.



## Appendix 4.3 Local Green Space

---

### Size, scale and local character of proposed Local Green Space

Is the site an “extensive tract of land”? Is its size a reflection of its purpose or value? How large is it in relation to the settlement?

The site is reflective of its purpose as the only public play area for residents on this side of the village. It is 0.6% of the settlement size (excluding Rowly).

Is the proposed site “local in character”? How does it relate to surrounding settlement?

The site is rural in character with boundary hedging and woodland as well as the Downs Link path that runs through the centre of the village which is protected as a movement corridor. Lashmere play area will have been originally part of the historic Cranleigh Common and is the only public recreation and play area for residents and visitors on the west side of Cranleigh.

How far is the site from the community it serves?

It is adjacent to the community it serves.

Is the site publicly accessible?

Yes the site is accessible to all.

### Is the site demonstrably special to the local community and hold a particular local significance?

What evidence has been submitted to show that the site is “demonstrably special to a local community?”

Supported by the Parish Council Neighbourhood Plan. Evidence from the informal consultation July 2018, 84 residents agreed this should be protected as a green space. Individual comments are also available. The northern boundary of the site is part of an area of Priority Habitat of Deciduous Woodland (DEFRA Magic database). It is listed in the National Forest Inventory as Broadleaved Woodland and a UK BAP priority habitat which covers a wide range of semi-natural habitat types and were those that were identified as being the most threatened and requiring conservation action under the UK Biodiversity Action Plan. Priority area for Countryside Stewardship measures addressing Brown Hairstreak and Lapwing habitat issues. Originally part of the historic Cranleigh Common which the village settlement grew up around.

Is the site of particular importance due to its beauty? Does the site provide or feature in important views, contain particularly attractive features, and is it subject to any landscape designations?

Is the site of particular historic significance?

Is the site of particular recreational value?

It is regularly used by families as a designated children’s play park and informal recreation area, bordering on the Downs link path which is used extensively by walkers, including dog walkers and cyclists. The area provides public access at all times and in 2021 was subject to an extensive programmes of tree planting to enhance its biodiversity.

Is the site of particular value for its tranquillity?

No

Is the site of particular value with respect to wildlife and biodiversity?

Due to the nature of the site it borders rich woodland habitat suitable for bats and potential for thousands of species including our

## Appendix 4.3 Local Green Space

---

Is the site of particular importance for any other reason?

most loved animals and plants. Badgers, foxes, hedgehogs, butterflies and birds. Lashmere field is part of the historic Cranleigh Common and is on a key gateway on the main road (Elmbridge Road) into the village providing a break in the built form and a natural rural edge to the village.

Photos Lashmere Play Park and Field



## Appendix 4.3 Local Green Space

### Local Green Space Designation – (I) Cranleigh Sports and Social Club

#### General Information

Name and address of site.

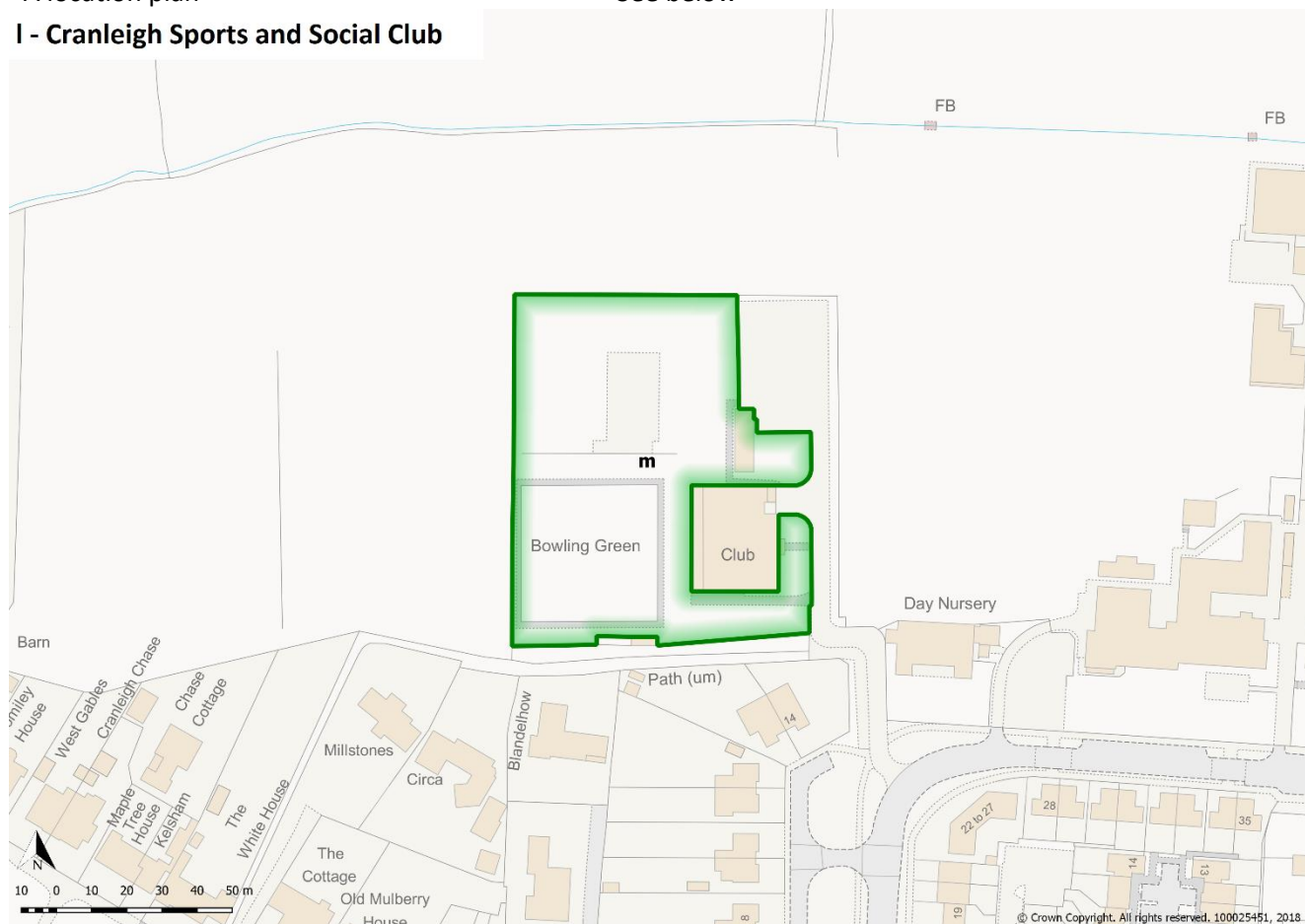
Cranleigh Sports and Social Club, Parsonage Rd,  
Cranleigh GU6 7AN

Land lying to the North of Parsonage Road,  
Cranleigh

A location plan

See below

#### I - Cranleigh Sports and Social Club



What is the site area (in hectares)?

0.67 hectares

Organisation or individual proposing site for designation.

Cranleigh Parish Council Neighbourhood Plan

Who owns the site?

Owned by Surrey County Council

Is the owner of the site aware of the potential designation?

Surrey County Council through the lease holder Cranleigh Sports and Social Club are aware and support the application.

Do you know if there is currently a planning application or permission for this site?

There is no application or permission

Is the site allocated (in part or full) for development in the existing Local Plan or Neighbourhood Plan?

Not allocated as development.

Is the site subject to any national or local designations or protections? These include Village Green status, Common Land, Green Belt, SSSI, National Landscape, Local Wildlife Sites.

The site is not subject to any national or local designations or protection. It was run by the Royal British Legion for a number of years prior to the current management.



## Appendix 4.3 Local Green Space

---

### Size, scale and local character of proposed Local Green Space

Is the site an “extensive tract of land”? Is its size a reflection of its purpose or value? How large is it in relation to the settlement?	The club reflects all the members and the activities undertaken. In relation to the settlement the site is 0.6% (excluding Rowly).
Is the proposed site “local in character”?	Yes having been a club for many years in the community, many residents including the British Legion, who are still connected with this site, benefit from the sports facility and social meeting place.
How far is the site from the community it serves?	It is adjacent to the community it serves within the settlement.
Is the site publicly accessible?	The club is open to all.

### Is the site demonstrably special to the local community and hold a particular local significance?

What evidence has been submitted to show that the site is “demonstrably special to a local community?” This can include statements from residents, the town or Parish Council, other community groups, organisations such as schools, the CPRE or Sport England, letters of support, resident surveys, and petitions	The Parish Council support this designation as part of the Neighbourhood Plan. See informal consultation comments July 2018. 82 members of the community confirmed that they supported the designation of this area as a local green space with only 2 disagreeing. See individual comments.
Is the site of particular importance due to its beauty? Does the site provide or feature in important views, contain particularly attractive features, and is it subject to any landscape designations?	NA
Is the site of particular historic significance?	NA
Does the site contribute to the setting of any heritage assets, is it featured in art or literature, is it associated with any important historic events or the development of the village?	
Is the site of particular recreational value?	Yes the club supports near to 500 members through its activities that is not including activities that non members are welcome to attend. The facilities have been in existence for some. The Bowls Club has 58 members.
Is it used for sports, or informal recreation such as dog walking? How long has it been used, and who has access?	
Is the site of particular value for its tranquillity?	NA
Is the site secluded? Has the site been recognised as tranquil, for example through the CPRE’s tranquillity maps?	
Is the site of particular value with respect to wildlife and biodiversity? Is the site subject of any formal wildlife designations? Have surveys identified the presence of priority habitats or species? Is the site subject of any local enhancement or monitoring projects by the local community?	NA
Is the site of particular importance for any other reason? Does it form a key gateway into the village, or form an important part of the townscape?	The site has local significance as a sports and social club with a county standard bowling area and retains links with the British Legion. It is a peaceful area in which to enjoy outdoor recreational activity.

## Appendix 4.3 Local Green Space

---

Photo of the Sports and Social Club Grounds



## Appendix 4.3 Local Green Space

### Local Green Space Designation – (m) Cranleigh Ponds (The Fisheries)

#### General Information

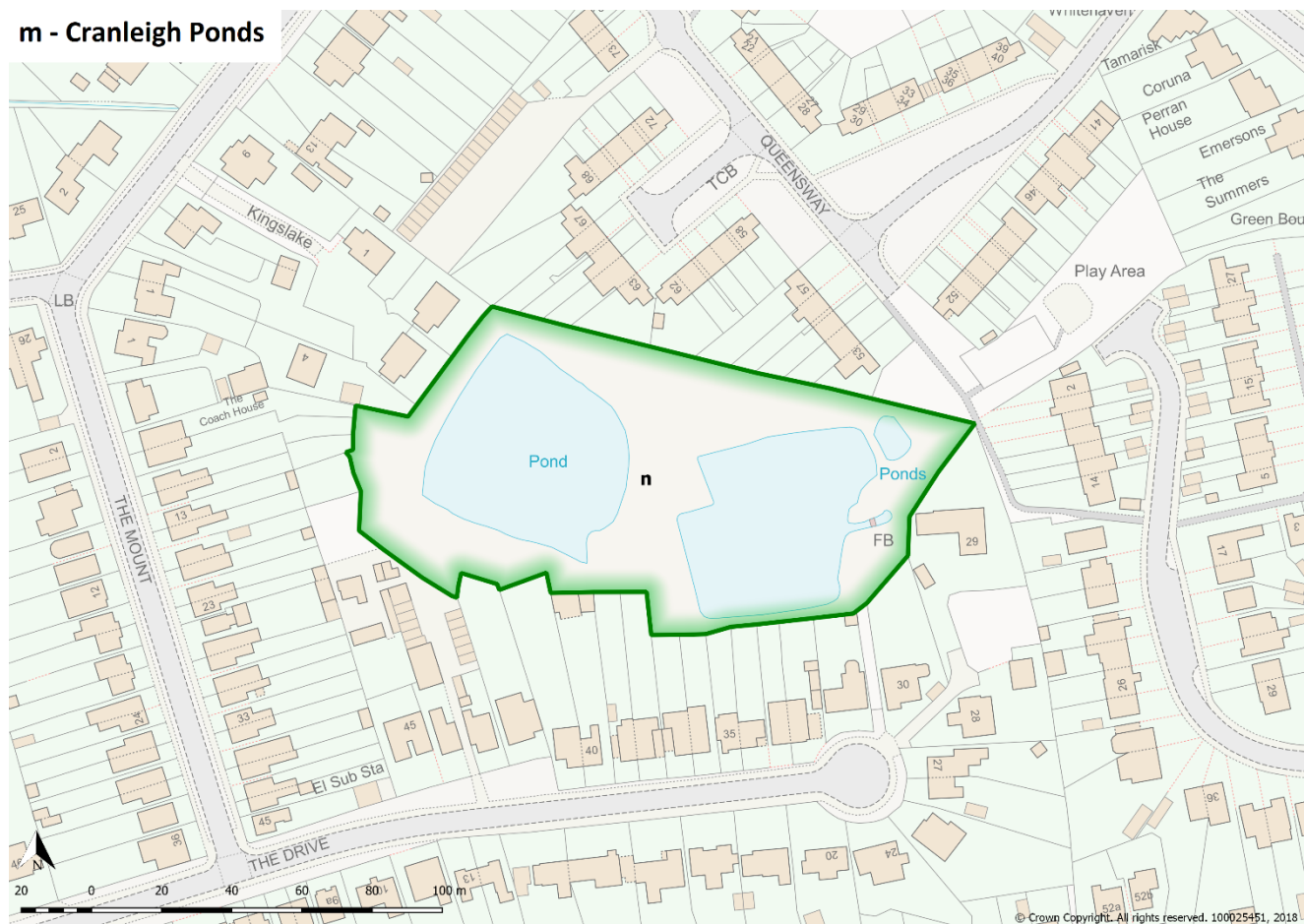
Name and address of site. Some sites have several names and all known names should be given

Cranleigh Ponds (The Fisheries), The Drive, Cranleigh, GU6 7LZ

A location plan showing the site should accompany any submission

See below

#### m - Cranleigh Ponds



What is the site area (in hectares)?

1.08 hectare

Organisation or individual proposing site for designation.

Cranleigh Parish Council Neighbourhood Plan

Who owns the site?

Cranleigh Angling Society

Is the owner of the site aware of the potential designation? Do they support the designation?

Yes they are aware of the designation.

Do you know if there is currently a planning application or permission for this site?

There is no application or permission

Is the site allocated (in part or full) for development in the existing Local Plan or Neighbourhood Plan?

Not allocated for development

Is the site subject to any national or local designations or protections? These include Village Green status, Common Land, Green Belt, SSSI, National Landscape, Local Wildlife Sites.

The site has no designations or protections



## Appendix 4.3 Local Green Space

---

### Size, scale and local character of proposed Local Green Space

Is the site an “extensive tract of land”? Is its size a reflection of its purpose or value? How large is it in relation to the settlement?	No the area is mainly covered by two ponds with a woodland perimeter and its size is appropriate to support the local angling club. The area covers less than 1% of the settlement (excluding Rowly).
Is the proposed site “local in character”? How does it relate to surrounding settlement?	Yes the site is situated in a built-up residential area of Cranleigh and has been a fishing club for some years and is very much related to the surrounding area
How far is the site from the community it serves?	The site adjoins the community it serves
Is the site publicly accessible?	The site is open to all members of the Angling Club.

### Is the site demonstrably special to the local community and hold a particular local significance?

What evidence has been submitted to show that the site is “demonstrably special to a local community?”	The designation is supported by Cranleigh Parish Council and 71 residents supported this designation with only 1 objection during the informal consultation. The Angling Club has approximately 80 paid members.
Is the site of particular importance due to its beauty? Does the site provide or feature in important views, contain particularly attractive features, and is it subject to any landscape designations?	The site is a green wildlife oasis in the middle of a built-up area and contains two large ponds.
Is the site of particular historic significance? Does the site contribute to the setting of any heritage assets, is it featured in art or literature, is it associated with any important historic events or the development of the village?	N/A
Is the site of particular recreational value? Is it used for sports, or informal recreation such as dog walking? How long has it been used, and who has access?	The site is of significant recreational value for Cranleigh Angling Society members. The club was established in 1927. The club has a full fixture list which is published on their website <a href="http://www.cranleighangling.co.uk">http://www.cranleighangling.co.uk</a>
Is the site of particular value for its tranquillity? Is the site secluded?	The ponds provide a peaceful spot in a built-up area and a haven for wildlife.
Is the site of particular value with respect to wildlife and biodiversity? Is the site subject of any formal wildlife designations? Have surveys identified the presence of priority habitats or species? Is the site subject of any local enhancement or monitoring projects by the local community?	Surrey Wildlife Trust has reported that “Like many forms of habitat, the UK’s ponds have come under increasing pressure from agriculture and development. An estimated 50% of ponds vanished in the 20th century”. The two Cranleigh ponds are stocked by the fishing club with Tench, Carp, Crucian Carp, Perch, Roach and Rudd. The ponds contain a number of dragonfly and damselfly, together with water boatmen, pond skaters and water beetles and mayflies. It is also home to toads and frogs, although with more development in the area the toad corridors to the pond are under severe threat. Trees around the ponds are suitable for bat roosts, numbers have been

## Appendix 4.3 Local Green Space

---

reported to be diminishing over the past two years as development in the area has increased along with reducing hedgehog numbers. Although fish do reduce the wildlife value of the pond, it is a valuable source of drinking water for mammals and attracts insects for small mammals and a variety of birds. In the past club members have witnessed a kingfisher nesting in the banks of the ponds, although this was some years ago now. It is a Priority Area for Countryside Stewardship measures addressing Brown Hairstreak and Lapwing habitat issues (DEFRA Magic database).

Contribute towards a natural flood management system in the local area.

Is the site of particular importance for any other reason? Does it form a key gateway into the village, or form an important part of the townscape?

Photo of Cranleigh Ponds



Taken from <http://www.cranleightangling.co.uk/our-waters/the-fisheries.html>

# Appendix 4.3 Local Green Space

## Local Green Space Designation – (n) Cranleigh Common

### General Information

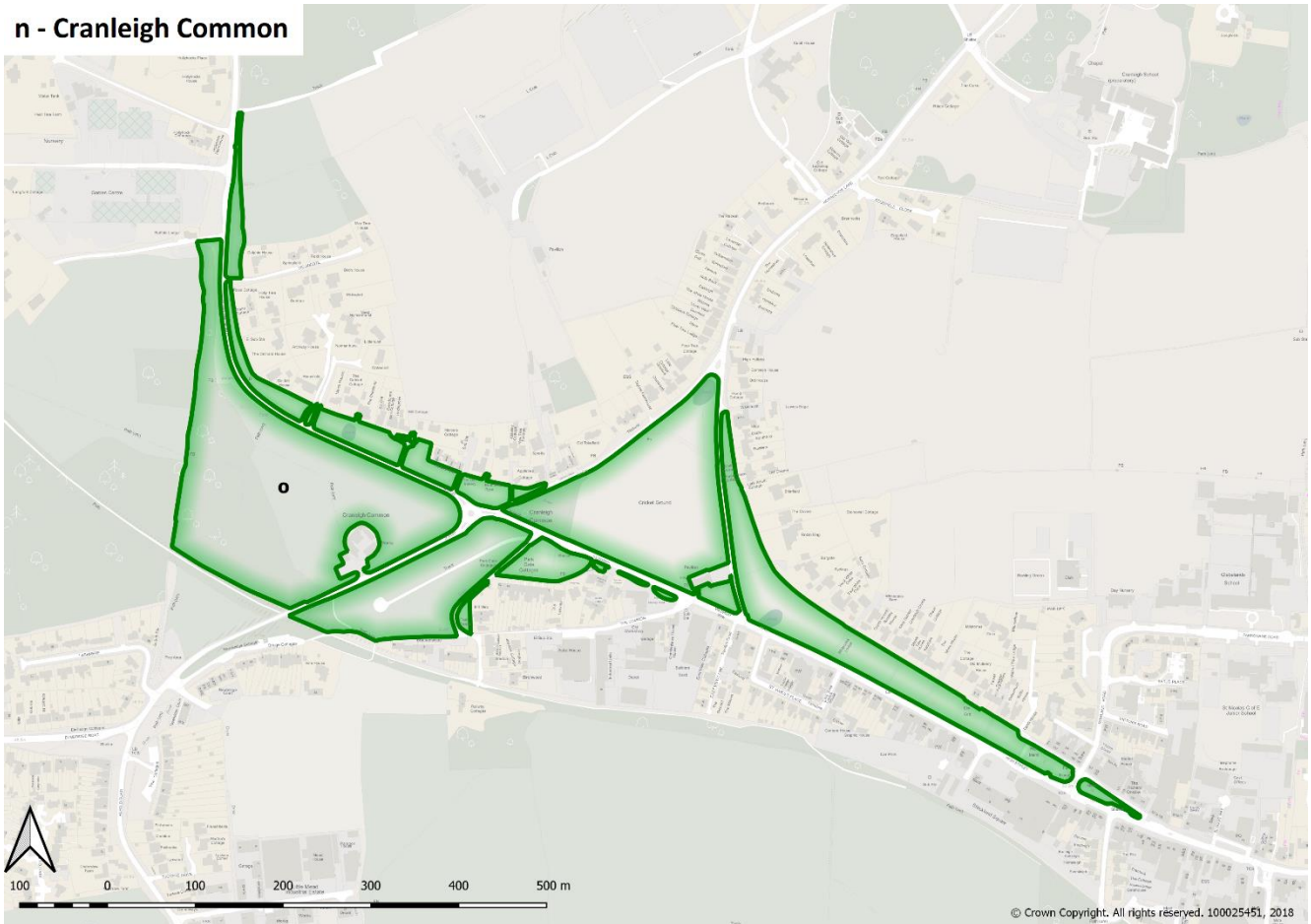
Name and address of site. Some sites have several names and all known names should be Given

Cranleigh Common, High Street, Cranleigh Common land Land North & West of High Street, Cranleigh. Includes what is known as the Bonfire Site and Windmill site

A location plan showing the site should accompany any submission

Map below. It extends wedge-shaped into the village centre ending at Cranleigh’s War Memorial (Grade II listed no. 1421568).

n - Cranleigh Common



What is the site area (in hectares)?

13.43 hectares is registered as common land under the Land Registration Acts 1925 and 1936.

Organisation or individual proposing site for designation.

Cranleigh Parish Council under the Neighbourhood Plan

Who owns the site?

Managed and owned by Waverley Borough Council

Is the owner of the site aware of the potential designation?

Yes Waverley Borough Council is aware and supports this application as part of the Neighbourhood Planning process.

Do you know if there is currently a planning application or permission for this site?

There is no application or permission

Is the site allocated (in part or full) for development in the existing Local Plan or Neighbourhood Plan?

Not allocated for development



## Appendix 4.3 Local Green Space

---

Is the site subject to any national or local designations or protections?

Registered common land (CL181). Part of the Cranleigh Conservation Area.

### **Size, scale and local character of proposed Local Green Space**

Is the site an “extensive tract of land”?

The Common includes woodland, open spaces, ponds and a double avenue of mature maple trees, therefore feels like a series of linked spaces of different kinds. The Common is part of the Cranleigh Conservation Area, all trees are protected by TPOs. It includes the Cranleigh Cricket Green. The area covers less than 5% of the Cranleigh settlement area (excluding Rowly).

Is the proposed site “local in character”?

It is adjacent and integrated into the village and is used for a number of village events each year

How far is the site from the community it serves?

It extends along the High Street and is immediately adjacent to community it serves.

Is the site publicly accessible?

Yes, it is accessible at all times to the public

### **Is the site demonstrably special to the local community and hold a particular local significance?**

What evidence has been submitted to show that the site is “demonstrably special to a local community?”

The site is being put forward by the Parish Council. In an informal consultation with residents in July 2018, 91 people confirmed that the Common should be designated as a local green space with 0 objections. Individual supporting comments available.

See Cranleigh Conservation Appraisal adopted 19 July 2016.

Is the site of particular importance due to its beauty?

The site provides the major area of greenspace close to the centre of the village.

It has several key views identified in the Cranleigh Conservation Area Appraisal adopted 19 July 2016.

Is the site of particular historic significance?

The site contains several historic features.

Does the site contribute to the setting of any heritage assets, is it featured in art or literature, is it associated with any important historic events or the development of the village?

The remains of an historic Windmill (Killick’s Mill) built C18 partially demolished 1917.

A commemorative drinking fountain at the north end of the Cricket Ground erected by Cranleigh School in 1897 to commemorate Queen Victoria’s Diamond Jubilee.

The Grade II listed War Memorial erected in c1920 at the eastern end of the Common.

Home of Cranleigh Cricket Club founded in 1856.

## Appendix 4.3 Local Green Space

---

Is the site of particular recreational value? Is it used for sports, or informal recreation such as dog walking? How long has it been used, and who has access?

The site includes Cranleigh Cricket Club and Cricket Academy with pitches and a clubhouse bordered by a newly coppiced willow hedge. The Common is used for Cranleigh's Carnival, bonfires, fireworks and carnival stalls. It is used daily by walkers, including dog walking. The settlement of Cranleigh grew up around the Common from circa 1170 when St Nicolas Church was first built to the east of the Common (Cranleigh A History Of Wealden Settlement (Christopher Budgen)).

Is the site of particular value for its tranquillity? Is the site secluded? Has the site been recognised as tranquil, for example through the CPRE's tranquillity maps?

The Common provides a tranquil green space in the centre of the village.

Is the site of particular value with respect to wildlife and biodiversity? Is the site subject of any formal wildlife designations? Have surveys identified the presence of priority habitats or species? Is the site subject of any local enhancement or monitoring projects by the local community?

Great Crested Newts are present in the Stonewall Pond on the High Street area of the Common. A wildlife corridor with wood piles has been created around the pond with wild flowers. There are a further two ponds, one on the northern tip of the Common and the other on the northern edge of the Guildford Road. These are maintained by Waverley Borough Council with the assistance of volunteers. This site is a priority area for Countryside Stewardship measures addressing Brown Hairstreak and Lapwing habitat issues (DEFRA Magic Database). The Common includes an area (on the eastern edge) of Priority Habitat for deciduous woodland and Wood Pasture and Parkland. It is also listed in the National Forest Inventory for Broadleaved woodland. A significant feature of the Common is the distinctive avenue of Norway Maples which extends the length of the High Street and were initially planted in 1904.

Is the site of particular importance for any other reason? Does it form a key gateway into the village, or form an important part of the townscape?

The Common forms the key gateway on the western end of the village and provides Cranleigh with its unique visual appearance.

## Appendix 4.3 Local Green Space

---

### Photos of Cranleigh Common



Common Looking south



Common looking west from High Street centre by War Memorial



## Appendix 4.3 Local Green Space

---



Commemorative drinking fountain erected by Cranleigh School in 1897 to commemorate Queen Victoria's Diamond Jubilee



Common looking south west



## Appendix 4.3 Local Green Space

---



Common looking east



Common looking north with glimpses of Surrey Hills National Landscape



## Appendix 4.3 Local Green Space

---



Common looking west with line of maple trees



# Appendix 4.3 Local Green Space

## Local Green Space Designation – (o) Bruce McKenzie Memorial Field

### General Information

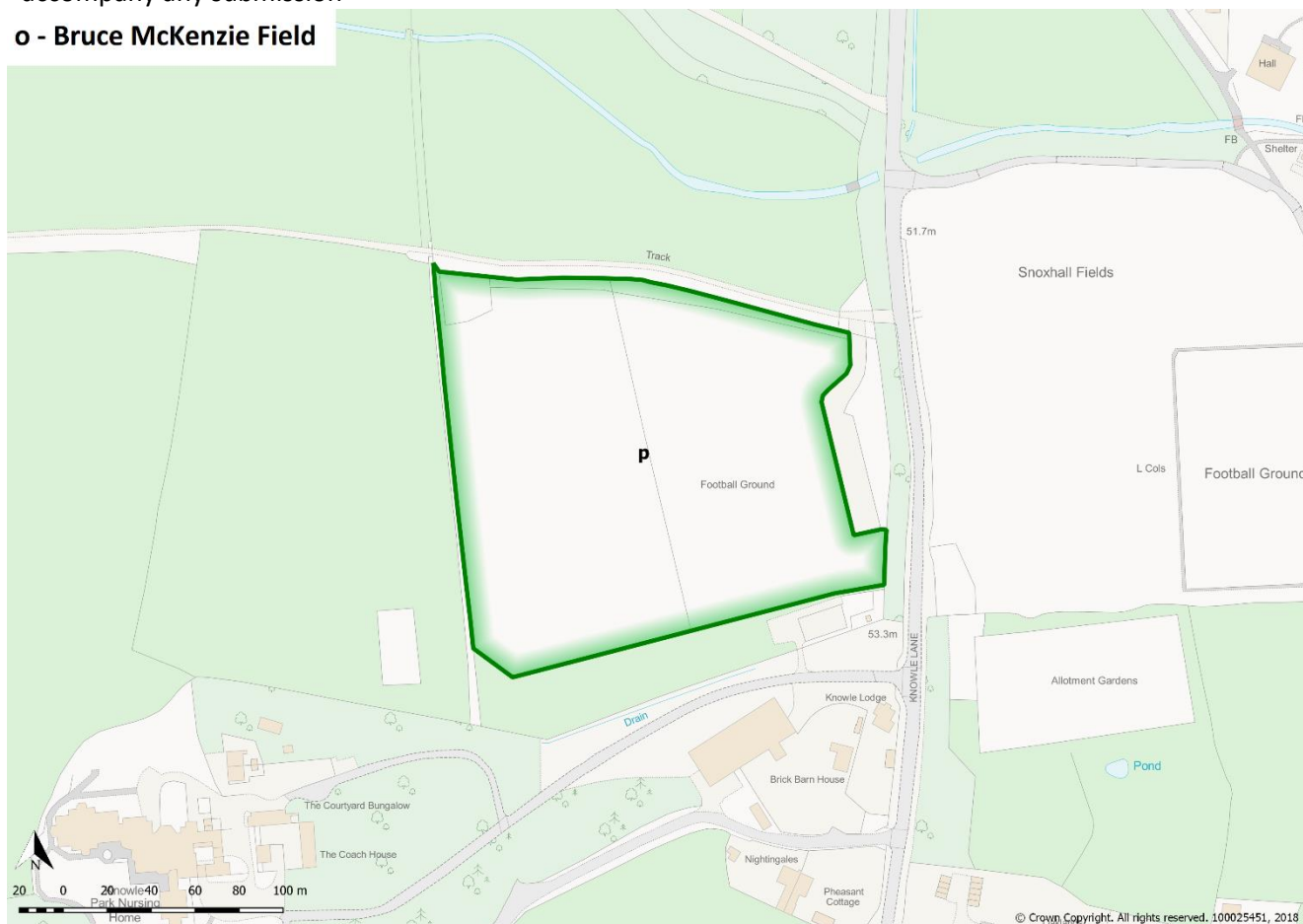
Name and address of site. Some sites have several names and all known names should be given

Bruce McKenzie Memorial Field Knowle Lane  
Cranleigh GU6 8RA

A location plan showing the site should accompany any submission

Land on the West side of Knowle Lane  
See below

### o - Bruce McKenzie Field



What is the site area (in hectares)?

2.83 hectares

Organisation or individual proposing site for designation.

Cranleigh Parish Council Neighbourhood Plan

Who owns the site? Information on land ownership can be obtained from the Land Registry.

Owned by Cranleigh Parish Council

Is the owner of the site aware of the potential designation? Do they support the designation? Sites may be designated as Local Green Spaces, even if there are objections from the site Owners

Yes they are aware and do support.

Do you know if there is currently a planning application or permission for this site?

There is no application or permission

Is the site allocated (in part or full) for development in the existing Local Plan or Neighbourhood Plan?

Not allocated for development

Is the site subject to any national or local

It is designated under Fields in Trust.

## Appendix 4.3 Local Green Space

---

designations or protections? These include Village Green status, Common Land, Green Belt, SSSI, National Landscape, Local Wildlife Sites.

### **Size, scale and local character of proposed Local Green Space**

Is the site an “extensive tract of land”? Is its size a reflection of its purpose or value? How large is it in relation to the settlement?

No, it is not extensive. There is at present one adult sized football pitch on the site, with potential for another pitch. The size is proportionate to its use as a sports field. It is 0.6% of the settlement area (excluding Rowly).

Is the proposed site “local in character”? How does it relate to surrounding settlement? How far is the site from the community it serves?

Local community recreation and football pitch for Cranleigh Football Club.

It is adjacent to Snoxhall Fields which is the main public recreation area and football pitches in the village.

Is the site publicly accessible?

Yes. There is also a small car park.

### **Is the site demonstrably special to the local community and hold a particular local significance?**

What evidence has been submitted to show that the site is “demonstrably special to a local community?” This can include statements from residents, the town or Parish Council, other community groups, organisations such as schools, the CPRE or Sport England, letters of support, resident surveys, and petitions

This application is supported by the Parish Council and see individual comments from Informal Consultation July 2018, designation supported by 80 people from the community and 0 objections.

Is the site of particular importance due to its beauty? Does the site provide or feature in important views, contain particularly attractive features, and is it subject to any landscape designations?

The site’s importance is through its recreational use and value as well as its beauty.

Surrey Landscape Character Assessment 2015: Waverley Borough WW6 designation Dunsfold to Pollingfold Wooded Low Weald. A rural tranquil landscape, due to limited influence from settlement and road, and woodland blocks.

Waverley Borough Council Landscape Study – Part 1: Farnham & Cranleigh August 2014. This area was part of CL1a assessed as have high landscape value. The public footpath running along the northern boundary of the site provides views across the field to the rising parkland of Knowle Park House.

Classified in Surrey Historic Landscape Type Descriptions (March 2001) as 117 – Parkland and conversion to arable.

Views to Hascombe Hill (Surrey Hills National Landscape) visible from the site (see photo background on right).

## Appendix 4.3 Local Green Space

---

Is the site of particular historic significance? Does the site contribute to the setting of any heritage assets, is it featured in art or literature, is it associated with any important historic events or the development of the village?

The Bruce McKenzie Field is named in memory of the former owner of Knowle Park, now a nursing home, who was a British Intelligence operative and Kenyan Minister for Agriculture. He was killed when the plane in which he was travelling was blown up over Uganda in 1978. The field was part of the historic parkland surrounding Knowle Park House.

Is the site of particular recreational value? Is it used for sports, or informal recreation such as dog walking? How long has it been used, and who has access?

It has been used for various community events, football and the weekly Parkrun route sections. The Parish Council is further developing its sports use.

Is the site of particular value for its tranquillity? Is the site secluded? Has the site been recognised as tranquil, for example through the CPRE's tranquillity maps?

This use has been largely extended over the past 8 years, since it was transferred to the ownership of the Parish Council.

Is the site of particular value with respect to wildlife and biodiversity? Is the site subject of any formal wildlife designations? Have surveys identified the presence of priority habitats or species? Is the site subject of any local enhancement or monitoring projects by the local community?

Surrey Landscape Character Assessment 2015: confirmed this area as "A rural tranquil landscape, due to limited influence from settlement and road, and woodland blocks." Cuckoo's were recorded on Woodland to the North of the site on the National Biodiversity Network (NBN). Woodland to the South West of the field has had 409 listed species recorded on the NBN Atlas database.

On the DEFRA Magic Map database the field is marked as a Priority area for Countryside Stewardship for the Brown Hairstreak Butterfly and Lapwing.

It is in a drinking water safeguard zone for surface water and with areas of Priority Woodland Habitat located to the north (since destroyed), east and south of the site.

Is the site of particular importance for any other reason? Does it form a key gateway into the village, or form an important part of the townscape?

The field is also adjacent to an Area of Strategic Visual Importance (local designation).



## Appendix 4.3 Local Green Space

---

Photo of the Bruce McKenzie Memorial Field



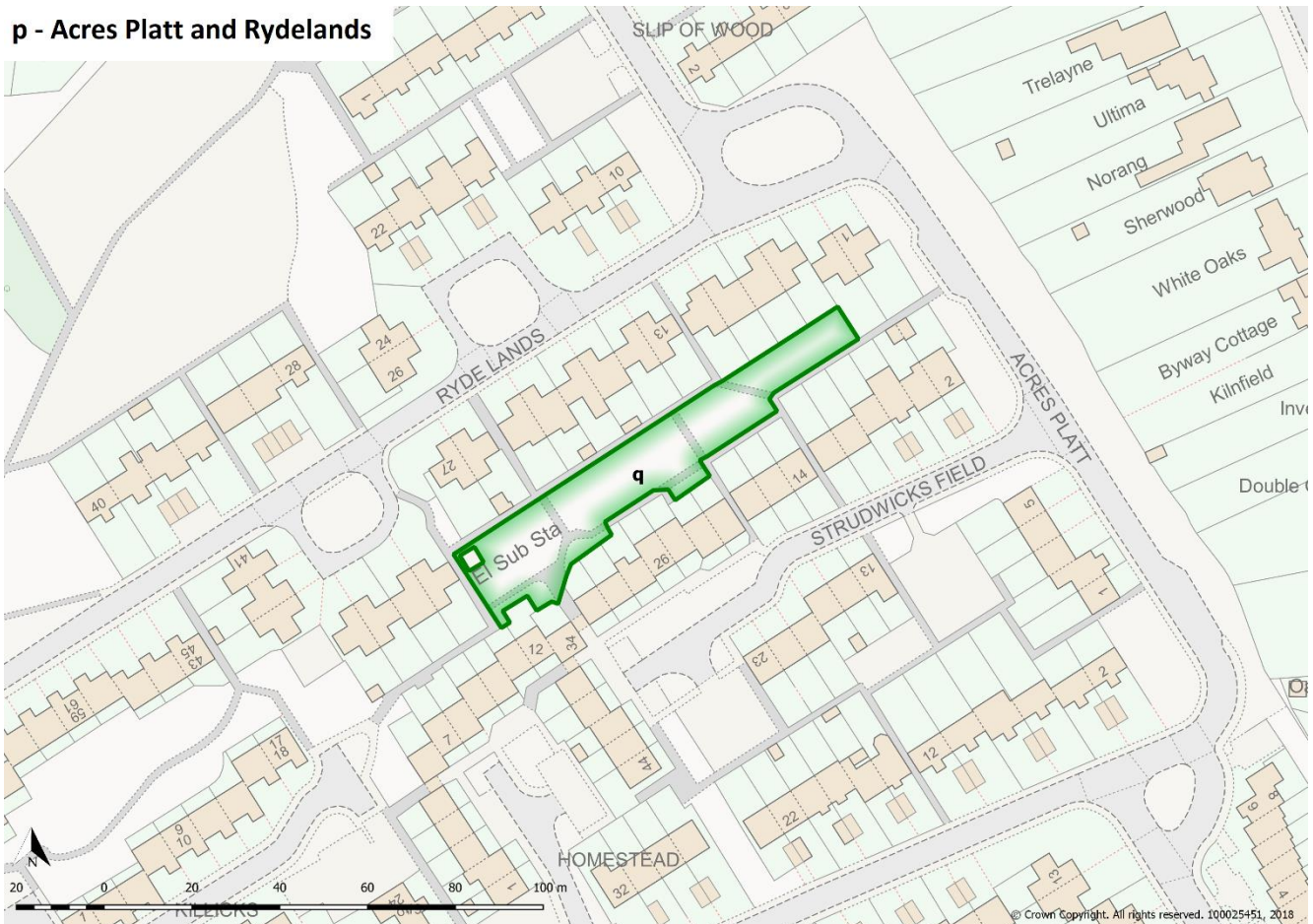
# Appendix 4.3 Local Green Space

## Local Green Space Designation – (p) Rydelands

### General Information

Name and address of site. Some sites have several names and all known names should be Given	Rydelands Cranleigh Strudwicks Field
A location plan showing the site should accompany any submission	See below

### p - Acres Platt and Rydelands



What is the site area (in hectares)?	0.14
Organisation or individual proposing site for designation.	Cranleigh Parish Council Neighbourhood Plan
Who owns the site?	Waverley Borough Council
Is the owner of the site aware of the potential designation? Do they support the designation?	Waverley Borough Council are aware and support the designation.
Do you know if there is currently a planning application or permission for this site?	No application
Is the site allocated (in part or full) for development in the existing Local Plan or Neighbourhood Plan?	Not allocated
Is the site subject to any national or local designations or protections?	No designations



## Appendix 4.3 Local Green Space

---

### Size, scale and local character of proposed Local Green Space

Is the site an “extensive tract of land”?	It is not an extensive tract of land.
Is the proposed site “local in character”? How does it relate to surrounding settlement?	The green space constitutes a number of small areas situated amongst the surrounding housing of Acres Platt and Rydelands. The area is not an extensive tract of land. The size reflects its recreational use and visual amenity value for residents of the estate.
How far is the site from the community it serves?	It is located within the community it serves
Is the site publicly accessible?	Yes there is access for all

### Is the site demonstrably special to the local community and hold a particular local significance?

What evidence has been submitted to show that the site is “demonstrably special to a local community?” This can include statements from residents, the town or Parish Council, other community groups, organisations such as schools, the CPRE or Sport England, letters of support, resident surveys, and petitions	During the informal consultation in July 2018 with the community 71 residents supported this proposal with 0 objections. This application is supported by Cranleigh Parish Council.
Is the site of particular importance due to its beauty? Does the site provide or feature in important views, contain particularly attractive features, and is it subject to any landscape designations?	These areas provide a welcome break in the built form of high-density housing with fairly small private gardens.
Is the site of particular historic significance?	No
Does the site contribute to the setting of any heritage assets, is it featured in art or literature, is it associated with any important historic events or the development of the village?	
Is the site of particular recreational value?	The site provides recreational space for all, including informal sporting activities and walking, including dog walking. It has been used since the 1970s when the estate was built.
Is it used for sports, or informal recreation such as dog walking? How long has it been used, and who has access?	
Is the site of particular value for its tranquillity?	No
Is the site secluded? Has the site been recognised as tranquil, for example through the CPRE’s tranquillity maps?	
Is the site of particular value with respect to wildlife and biodiversity? Is the site subject of any formal wildlife designations? Have surveys identified the presence of priority habitats or species? Is the site subject of any local enhancement or monitoring projects by the local community?	The site provides a mosaic of green spaces within this estate with no formal wildlife designation. This is a Priority area for Countryside Stewardship measures addressing Brown Hairstreak and Lapwing habitat issues (DEFRA Magic database). The area is managed by Waverley Borough Council.
Is the site of particular importance for any other reason? Does it form a key gateway into the village, or form an important part of the townscape?	It forms an important part of the general townscape of Cranleigh which incorporates public grassed areas, public greens, trees and open spaces, as highlighted in the Cranleigh Design Statement 2008 (Supplementary



## Appendix 4.3 Local Green Space

---

Planning Document) in the design guidelines stated that development should “retain the balance of buildings and open spaces within present and future residential areas.”

### Rydelands



Rydelands Green Space

# Appendix 4.3 Local Green Space

## Local Green Space Allocation – (q) Roberts Way Play Area

### General Information

Name and address of site.

Play Area, Roberts Way Cranleigh GU6 7FN

A location plan

See below

### q - Roberts Way



What is the site area (in hectares)?

0.06 hectares

Organisation or individual proposing site for designation.

Cranleigh Parish Council under the Neighbourhood Plan

Who owns the site?

Affinity Sutton

Is the owner of the site aware of the potential designation? Do they support the designation?

Email sent advising of designation and requesting support.

Do you know if there is currently a planning application or permission for this site?

There is no application or permission

Is the site allocated (in part or full) for development in the existing Local Plan or Neighbourhood Plan?

Not allocated for development

Is the site subject to any national or local designations or protections?

No

## Appendix 4.3 Local Green Space

---

### **Size, scale and local character of proposed Local Green Space**

Is the site an “extensive tract of land”? Is its size a reflection of its purpose or value? How large is it in relation to the settlement?	The size of the site is reflective of its purpose as a local equipped area for play (LEAP) required for the surrounding development. The site is 0.1% of the Cranleigh settlement area (excluding Rowly).
Is the proposed site “local in character”? How does it relate to surrounding settlement?	The site is within the settlement and local to the community that it serves.
How far is the site from the community it serves?	It is immediately adjacent to the community it serves
Is the site publicly accessible?	Yes, it is accessible to all residents but predominantly used by the immediately surrounding residents on the estate.

### **Is the site demonstrably special to the local community and hold a particular local significance?**

What evidence has been submitted to show that the site is “demonstrably special to a local community?”	Supported by the Parish Council Neighbourhood Plan. During an informal consultation for the Neighbourhood Plan in July 2018, 52 residents agreed this should be protected as a green space. Individual supporting comments are also available.
Is the site of particular importance due to its beauty?	It is designated in the Surrey Landscape Character Assessment Waverley Borough April 2015 as WW7 Rowly Wooded Low Weald, which is a small character area to the north of Cranleigh consisting largely of small-medium scale pastoral fields with occasional arable fields. There are intact hedgerow boundaries, tree belts, and limited areas of woodland which include small amounts of ancient woodland, as indicated on the site map below.



## Appendix 4.3 Local Green Space



Is the site of particular historic significance?

The site is immediately adjacent to an area of high archaeological importance as was highlighted in the original planning application Ref WA/2004/0603 (see map above).

Is the site of particular recreational value?

The site is an area of play for surrounding residents particularly important for residents of the apartment buildings nearby.

Is the site of particular value for its tranquillity?

N/A

Is the site of particular value with respect to wildlife and biodiversity?

The adjoining open field and ancient woodland to the western edge of the site have potential for rich woodland habitat suitable for bats and potential for thousands of species including our most loved animals and plants, including badgers, foxes, hedgehogs, butterflies and birds. There have been sightings recorded within 2km of the site in the National Biodiversity Network (NBN) Atlas database of fox, badger, grey squirrel, as well as bats, including the brown long-eared bat. There are also recordings of many species of birds including the blackcap warbler, coal tits and goldcrests.

This is a Priority Area for Countryside Stewardship measures addressing Brown Hairstreak and Lapwing habitat issues (DEFRA Magic database).

## Appendix 4.3 Local Green Space

---

Is the site of particular importance for any other reason?

With new dwellings being built in the area with many flats and houses with none, or small gardens, the demand for a play area with an equipped area of play is crucial for residents and acts as a buffer between the development and the countryside beyond.

### Play Area Photos



Play Area sign



## Appendix 4.3 Local Green Space

---



Looking east from rear of play area



Looking west over play area



# Appendix 4.3 Local Green Space

## Local Green Space Designation – (r) St Nicholas Church and Rectory Grounds

### General Information

Name and address of site. Some sites have several names and all known names should be given

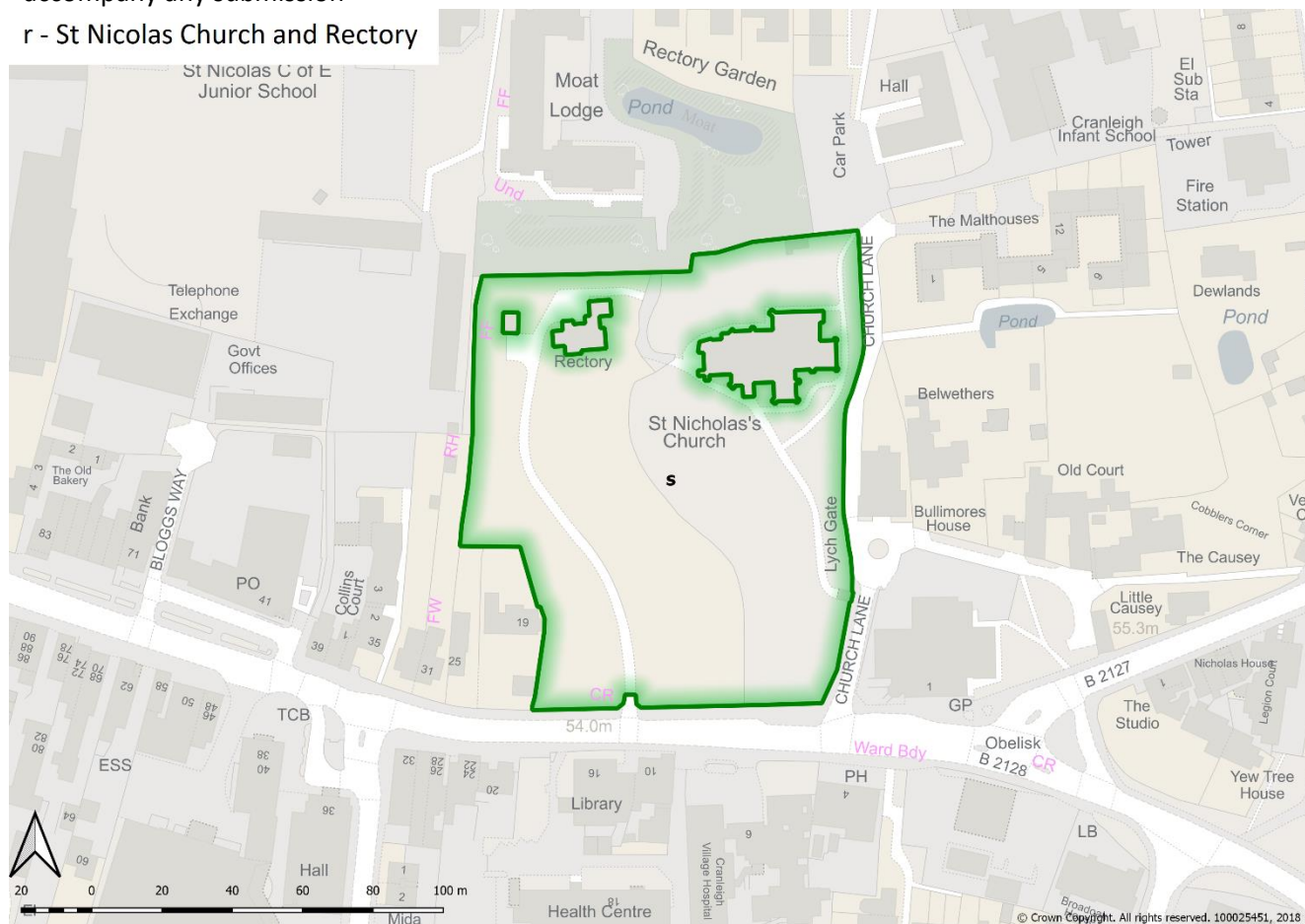
St Nicholas Church, Church Lane, Cranleigh GU6 8AR

A location plan showing the site should accompany any submission

The Rectory, 15 High Street, Cranleigh GU6 8AS

See below

r - St Nicolas Church and Rectory



What is the site area (in hectares)?

1.20 hectares

Organisation or individual proposing site for designation.

Cranleigh Neighbourhood Plan

Who owns the site?

Church of England

Is the owner of the site aware of the potential designation?

The Church of England diocesan office in Guildford was emailed regarding the designation.

Do you know if there is currently a planning application or permission for this site?

There is no application or permission

Is the site allocated (in part or full) for development in the existing Local Plan or Neighbourhood Plan?

Not allocated for development

Is the site subject to any national or local designations or protections? These include Village Green status, Common Land, Green Belt, SSSI, National Landscape, Local Wildlife Sites.

The site is included in the Cranleigh Conservation Area.

## Appendix 4.3 Local Green Space

---

### Size, scale and local character of proposed Local Green Space

Is the site an “extensive tract of land”? Is its size a reflection of its purpose or value? How large is it in relation to the settlement?	No it is not an extensive tract of land. It is 0.3% of the settlement area of Cranleigh (excluding Rowly).
Is the proposed site “local in character”? How does it relate to surrounding settlement?	The site is local in character and abuts the High Street and is open to all and hosts events for the church and wider community It is adjacent to the community it serves
How far is the site from the community it serves?	
Is the site publicly accessible?	Yes it is accessible to all the community

### Is the site demonstrably special to the local community and hold a particular local significance?

What evidence has been submitted to show that the site is “demonstrably special to a local community?” This can include statements from residents, the town or Parish Council, other community groups, organisations such as schools, the CPRE or Sport England, letters of support, resident surveys, and petitions	The site is supported by the Parish Council under the Neighbourhood Plan. In an informal consultation with residents in July 2018, 83 people confirmed that the Common should be designated as a local green space with 0 objections. Individual supporting comments available. Part of Cranleigh Conservation Area adopted by Waverley Borough Council 19 July 2016. The site is of significant importance to the Cranleigh Community, both as a place of worship and as a heritage asset. It is located on a key gateway into the village and within an area containing several listed buildings which contribute largely towards the distinctive character of the village. The village of Cranleigh grew up from the area immediately surrounding the church. The rectory was built on the grounds of an old house which was surrounded by a moat, a remnant of this still remains behind the site from which an established pond has been formed.
Is the site of particular importance due to its beauty? Does the site provide or feature in important views, contain particularly attractive features, and is it subject to any landscape designations?	The site is of particular historic significance as the first church to be built on the site dates back to 1170 and is a Grade II listed building: List Entry Number: 1044371. The cat sculptural detail in the north transept is said to have been the inspiration for the Cheshire Cat in Lewis Carroll's Alice in Wonderland. The Lych gate is also Grade II listed (List Entry Number: 1044370) and was built in 1880 by Mrs Bradshaw of Knowle, in memory of her husband John Bradshaw who was the High Sheriff of Surrey in 1865. Community events are held In the Rectory Gardens.
Is the site of particular historic significance? Does the site contribute to the setting of any heritage assets, is it featured in art or literature, is it associated with any important historic events or the development of the village?	
Is the site of particular recreational value? Is it used for sports, or informal recreation such as dog walking? How long has it been used, and who has access?	
Is the site of particular value for its tranquillity?	N/A

## Appendix 4.3 Local Green Space

---

Is the site secluded? Has the site been recognised as tranquil, for example through the CPRE's tranquillity maps?

Is the site of particular value with respect to wildlife and biodiversity? Is the site subject of any formal wildlife designations? Have surveys identified the presence of priority habitats or species? Is the site subject of any local enhancement or monitoring projects by the local community?

Is the site of particular importance for any other reason? Does it form a key gateway into the village, or form an important part of the townscape?

The area has some trees of very high arboricultural significance which provide ideal roosting habitat for bats. It has been included on the Priority Habitat Inventory for England as a habitat of principal importance (DEFRA Magic database). It is listed in the National Forest Inventory as Broadleaved Woodland, includes an ancient Cedar of Lebanon, yew and other mature trees.

This site is a priority area for Countryside Stewardship measures addressing Brown Hairstreak and Lapwing habitat issues. It is also designated as a Farm Wildlife Package Area (DEFRA Magic Database).

The site is on the key gateway into the High Street from the east and recognised as an important site due to its historic nature and visual amenity.

### Photos of St Nicolas Church



St Nicolas Church and Lych Gate



## Appendix 4.3 Local Green Space

---



St Nicolas Church showing trees of arboricultural significance



Entrance from the High Street into the Rectory and grounds



# Appendix 4.3 Local Green Space

## Local Green Space Designation – (s) Elmbridge Road (Vine Cottages)

### General Information

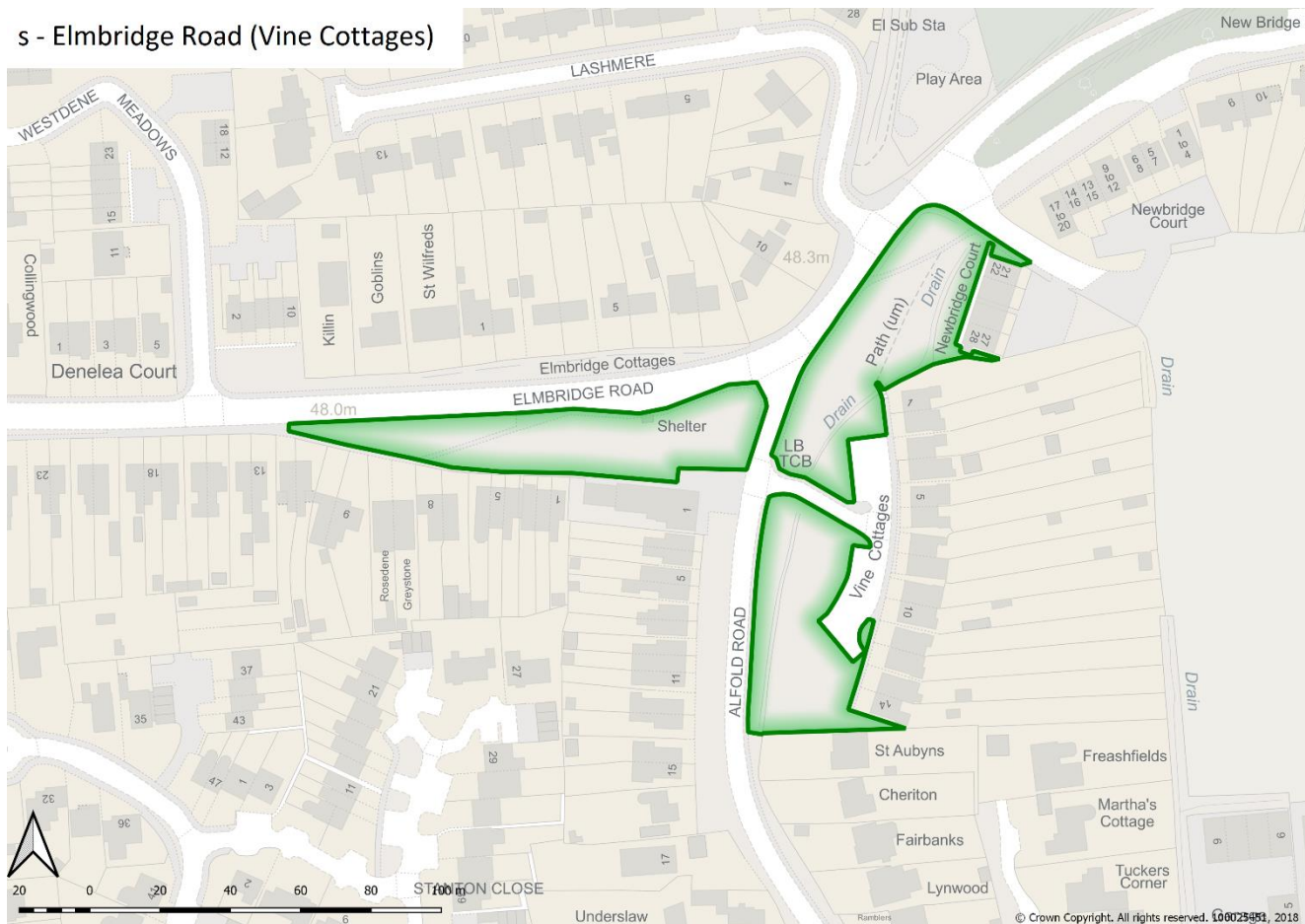
Name and address of site. Some sites have several names and all known names should be given

Land and Buildings at Vine Cottages, Cranleigh  
Land at the junction of Alfold Road and Elmbridge Road, Cranleigh

A location plan showing the site should accompany any submission

See below

s - Elmbridge Road (Vine Cottages)



What is the site area (in hectares)?

0.61 hectares

Organisation or individual proposing site for designation.

Proposed by Cranleigh Parish Council  
Neighbourhood Plan

Who owns the site?

Waverley Borough Council

Is the owner of the site aware of the potential designation? Do they support the designation?

Waverley Borough Council have been informed and support the designation

Do you know if there is currently a planning application or permission for this site?

No

Is the site allocated (in part or full) for development in the existing Local Plan or Neighbourhood Plan?

No

Is the site subject to any national or local designations or protections?

Partly registered as Common Land, with the exception of the green area immediately in front of Vine Cottages.

## Appendix 4.3 Local Green Space

---

### Size, scale and local character of proposed Local Green Space

Is the site an “extensive tract of land”? Is its size a reflection of its purpose or value? How large is it in relation to the settlement?	It is not an extensive tract of land and provided a transition between the rural edge of Cranleigh and the built-up area. It is approximately 0.3% of the settlement of Cranleigh (excluding the settlement of Rowly)
Is the proposed site “local in character”? How does it relate to surrounding settlement?	It is local in character and in keeping with the overall character of Cranleigh which has developed residential areas positioned around green spaces and village style greens.
How far is the site from the community it serves?	It is immediately adjacent to the community it serves.
Is the site publicly accessible?	Yes

### Is the site demonstrably special to the local community and hold a particular local significance?

What evidence has been submitted to show that the site is “demonstrably special to a local community?” This can include statements from residents, the town or Parish Council, other community groups, organisations such as schools, the CPRE or Sport England, letters of support, resident surveys, and petitions	The Parish Council supports the designation under the Neighbourhood Plan. During an informal consultation for the Neighbourhood Plan in July 2018 67 residents agreed this should be protected as a green space with 0 disagreeing. Individual supporting comments are also available. Residents have set up a group to improve and maintain this area for residents’ amenity and for biodiversity. A plan for the area has been shared with Waverley Borough Council who is assisting residents in achieving their goal.
Is the site of particular importance due to its beauty? Does the site provide or feature in important views, contain particularly attractive features, and is it subject to any landscape designations?	The site contains mature trees and old hedgerows as well as being part of the historic Cranleigh Common. The area has been highlighted for its residential amenity and openness and contributing towards the character of Cranleigh.
Is the site of particular historic significance? Does the site contribute to the setting of any heritage assets, is it featured in art or literature, is it associated with any important historic events or the development of the village?	N/A
Is the site of particular recreational value? Is it used for sports, or informal recreation such as dog walking? How long has it been used, and who has access?	The green area in front of Vine Cottages is used for informal sporting activities and has been used for over 90 years.
Is the site of particular value for its tranquillity? Is the site secluded? Has the site been recognised as tranquil, for example through the CPRE’s tranquillity maps?	N/A
Is the site of particular value with respect to wildlife and biodiversity? Is the site subject of any formal wildlife designations? Have surveys identified the presence of priority habitats or species?	This site is a priority area for Countryside Stewardship measures addressing Brown Hairstreak and Lapwing habitat issues. It is also designated as a Farm Wildlife Package Area (DEFRA Magic Database)



## Appendix 4.3 Local Green Space

---

Is the site of particular importance for any other reason? Does it form a key gateway into the village, or form an important part of the townscape?

The area is positioned on the key gateway into Cranleigh from the A281.

### Elmbridge Green Areas



Green in front of Vine Cottages (on the left in the photo above)



Grass verge on the eastern side of Alfold Road at the junction of Elmbridge Road

## Appendix 4.3 Local Green Space

---



Grass verge on the eastern corner of Alfold Road at the junction of Elmbridge Road



## Survey

Questionnaire Number	1	2	3	4	5	6	7	8	9	10	11	12	13	14	15	16	17	18	19	20	21	22	23	24	25	26	27	28	29
Elmbridge Allotments (owned by CPC)	1	1	1	1	1	1	1	1	1	1	1	1	1	1	1	1	1	1	1	1	1	1	1	1	1	1	1	1	1
Lashmere Children's Play Ground and Field (owned by WBC)	1	1	1	1	1	1	1	1	1	1	1	1	1	1	1	1	1	1	1	1	1	1	1	1	1	1	1	1	1
Cranleigh Common (managed by WBC)	1	1	1	1	1	1	1	1	1	1	1	1	1	1	1	1	1	1	1	1	1	1	1	1	1	1	1	1	1
Cranleigh Sports and Social Club Grounds (owned by SCC)	1	1	1	1	1	1	1	1	1	1	1	1	1	1	1	1	1	1	1	1	1	1	1	1	1	1	1	1	1
Bruce McKenzie Memorial Field (owned by CPC)	1	1	1	1	1	1	1	1	1	1	1	1	1	1	1	1	1	1	1	1	1	1	1	1	1	1	1	1	1
Snoxhall Fields (owned by CPC)	1	1	1	1	1	1	1	1	1	1	1	1	1	1	1	1	1	1	1	1	1	1	1	1	1	1	1	1	1
Beryl Harvey Field and Allotments (owned by CPC)	1	1	1	1	1	1	1	1	1	1	1	1	1	1	1	1	1	1	1	1	1	1	1	1	1	1	1	1	1
Lucks Green Common (owned by WBC)	1	1	1	1	1	1	1	1	1	1	1	1	1	1	1	1	1	1	1	1	1	1	1	1	1	1	1	1	1
Summerlands Estate Green Areas (owned by WBC)	1	1	1	1	1	1	1	1	1	1	1	1	1	1	1	1	1	1	1	1	1	1	1	1	1	1	1	1	1
Cranleigh Mead Recreation Area (owned by WBC)	1	1	1	1	1	1	1	1	1	1	1	1	1	1	1	1	1	1	1	1	1	1	1	1	1	1	1	1	1
Park Mead Estate Green Area (managed by Moat Housing Association)	1	1	1	1	1	1	1	1	1	1	1	1	1	1	1	1	1	1	1	1	1	1	1	1	1	1	1	1	1
Tennis Courts (owned by CPC)	1	1	1	1	1	1	1	1	1	1	1	1	1	1	1	1	1	1	1	1	1	1	1	1	1	1	1	1	1
Cranleigh Cemetery (owned by CPC)	1	1	1	1	1	1	1	1	1	1	1	1	1	1	1	1	1	1	1	1	1	1	1	1	1	1	1	1	1
Council Offices, Village Way Green Area (owned by CPC)	1	1	1	1	1	1	1	1	1	1	1	1	1	1	1	1	1	1	1	1	1	1	1	1	1	1	1	1	1
Knowle Park Parkland (owned by the Knowle Park Trust)	1	1	1	1	1	1	1	1	1	1	1	1	1	1	1	1	1	1	1	1	1	1	1	1	1	1	1	1	1
Cranleigh Showground (70 acres/28hectares) (owned by Cranleigh and South Eastern Agricultural Society)	1	1	1	1	1	1	1	1	1	1	1	1	1	1	1	1	1	1	1	1	1	1	1	1	1	1	1	1	1



Parkhouse Green Barhatch Lane (owned by WBC)	1	1	1	1	1	1	1	1	1	1	1			1		1	1	1	1		1	1		1	1		1	1		1	1
Queensway Play Area and Green (owned by WBC)	1	1	1	1	1	1	1	1	1	1	1					1	1	1	1		1	1	1	1	1		1	1		1	1
Elmbridge Road Green Areas (owned by WBC)	1	1	1	1	1	1	1	1	1	1	1					1	1	1	1		1	1		1	1		1	1		1	1
Cranleigh Ponds (off The Drive) (owned by Cranleigh Anglian Society)	1	1	1	1	1	1	1	1	1	1	1					1	1	1	1		1	1	1	1	1		1	1		1	1
Acres Platt (owned by WBC)	1	1	1	1	1	1	1	1	1	1	1					1	1	1	1	1	1	1		1	1		1	1		1	1
St Nicolas Church and Rectory Green Space (owned by the Church of England)	1	1	1	1	1	1	1	1	1	1	1		1		1	1	1	1	1		1	1		1	1		1	1		1	1
Roberts Way Play Park (owned by TBC)	1	1	1		1	1	1	1	1	1			1			1	1	1	1		1	1		1	1		1	1		1	1
Arts Centre Green (owned by WBC)	1	1	1	1	1	1	1	1	1	1	1		1		1	1	1	1	1		1	1		1			1			1	1

Questionnaire Number	30	31	32	33	34	35	36	37	38	39	40	41	42	43	44	45	46	47	48	49	50	1	52	53	54	55	56
Elmbridge Allotments (owned by CPC)		1	1	1	1	1	1	1	1	1	1	1	1	1	1	1	1		1	1		1	1	1	1		1
Lashmere Children's Play Ground and Field (owned by WBC)	1	1	1	1	1	1	1	1	1	1	1	1	1	1	1	1	1	1	1	1		1	1	1		1	1
Cranleigh Common (managed by WBC)	1	1	1	1	1	1	1	1	1	1	1	1	1	1	1	1	1	1	1	1	1	1	1	1	1	1	1
Cranleigh Sports and Social Club Grounds (owned by SCC)	1	1	1	1	1	1	1	1	1	1	1	1	1	1	1	1	1	1	1	1		1	1	1	1	1	1
Bruce McKenzie Memorial Field (owned by CPC)		1	1	1	1	1	1	1	1	1	1	1	1		1	1	1	1	1	1	1	1	1	1	1		1
Snoxhall Fields (owned by CPC)	1	1	1	1	1	1		1	1	1	1	1	1	1	1	1	1	1	1	1	1	1	1	1	1		1
Beryl Harvey Field and Allotments (owned by CPC)		1	1	1	1	1	1			1	1	1	1	1	1	1	1	1	1	1	1	1	1	1	1		1
Lucks Green Common (owned by WBC)	1	1	1	1	1	1	1		0	1	1	1	1		1	1	1	1	1	1	1	1	1	1			
Summerlands Estate Green Areas (owned by WBC)	1	1	1	1	1	1	1	1	1	1	1		1	1	1	1	1	1	1	1		1	1		1	1	1
Cranleigh Mead Recreation Area (owned by WBC)	1	1	1	1	1	1	1	1	1	1	1		1	1	1	1	1	1	1	1		1	1	1			1
Park Mead Estate Green Area (managed by Moat Housing Association)	1	1	1	1	1	1	1	1	1	1	1		1	1	1	1	1	1	1	1		1	1	1			1
Tennis Courts (owned by CPC)		1	1	1	1	1	1	1	1	1	1		1	1	1	1	1	1	1	1		1	1	1			1
Cranleigh Cemetery (owned by CPC)	1	1	1	1	1	1	1	1	1	1	1	1	1	1	1	1	1	1	1	1	1	1	1	1	1	1	1
Council Offices, Village Way Green Area (owned by CPC)		1	1	1	1	1	1		0	1	1	1	1	1	1	1	1	1	1	1		1	1	1			1
Knowle Park Parkland (owned by the Knowle Park Trust)		1	1	1	1	1	1	1	1	1	1	1	1		1	1	1	1	1	1	1	1	1	1	1		1
Cranleigh Showground (70 acres/28hectares) (owned by Cranleigh and South Eastern Agricultural Society)	1	1	1	1	1	1	1	1	1	1	1	1	1	1	1	1	1	1	1	1	1	1	1	1	1	1	1





Questionnaire Number	57	58	59	60	61	62	63	64	65	66	67	68	69	70	71	72	73	74	75	76	77	78	79	80	81	82	83		
Elmbridge Allotments (owned by CPC)			1	1	1	1	1	1	1	1	1	1	1	1	1	1	1		1	1	1	1	1	1	1	1	1		
Lashmere Children's Play Ground and Field (owned by WBC)		1	1	1	1	1		1	1	1	1	1		1	1	1	1		1		1	1		1	1		1		
Cranleigh Common (managed by WBC)		1	1	1	1	1		1	1	1	1	1		1	1	1	1	1	1		1	1		1	1	1	1		
Cranleigh Sports and Social Club Grounds (owned by SCC)			1	1		1		1	1	1	1	1		1	1				1		0	1		1	1	1	1		
Bruce McKenzie Memorial Field (owned by CPC)		1	1	1	1	1		1	1	1	1	1			1	1	1		1		1	1		1			1		
Snoxhall Fields (owned by CPC)		1	1	1	1	1	1	1	1	1	1	1	1	1	1	1	1	1	1	1	1	1	1	1	1	1	1	1	1
Beryl Harvey Field and Allotments (owned by CPC)		1	1	1	1	1	1	1	1	1	1	1	1	1	1	1	1		1	1	1	1	1	1					
Lucks Green Common (owned by WBC)		1	1	1	1	1	1	1	1	1	1	1	1		1	1	1		1	1		1	1	1					
Summerlands Estate Green Areas (owned by WBC)		1	1	1		1		1	1	1	1	1		1	1	1	1	1	1	1	1	1	1			1	1		
Cranleigh Mead Recreation Area (owned by WBC)		1	1	1		1		1	1	1	1	1		1	1	1	1		1	1	1	1	1			1	1		
Park Mead Estate Green Area (managed by Moat Housing Association)		1	1	1		1		1	1	1	1	1		1	1	1	1		1	1	1	1	1			1			
Tennis Courts (owned by CPC)		1	1	1		1		1	1	1	1	1		1	1	1	1		1	1	1	1	1			1	1		
Cranleigh Cemetery (owned by CPC)		1	1	1	1	1	1	1	1	1	1	1	1	1	1	1	1		1	1	1	1	1	1	1	1		1	
Council Offices, Village Way Green Area (owned by CPC)		1	1	1	1	1	1	1	1	1	1	1	1	1	1	1	1		1	1	1	1	1	1			1		
Knowle Park Parkland (owned by the Knowle Park Trust)		1	1	1	1	1	1	1	1	1	1	1	0	1	1	1	1	1	1	1	1		1	1	1	1			
Cranleigh Showground (70 acres/28hectares) (owned by Cranleigh and South Eastern Agricultural Society)		1	1	1	1	1	1	1	1	1	1	1	1		1	1	1	1	1	1	1	1	1	1	1	1	1	1	



## SUGGESTED GREEN SPACES FOR DESIGNATION

DO YOU SUPPORT DESIGNATION AS A GREEN SPACE		Yes = 1 No = 2																					
Questionnaire Number		84	85	86	87	88	89	90	91	92	93	94	95	96	97	98	99	100	101	102	103	YES	NO
Elmbridge Allotments (owned by CPC)		1	1	1	1		1		1	1	1	0	1	1	1	1	1	1	1	1	1	89	1
Lashmere Children's Play Ground and Field (owned by WBC)		1	1		1	1		1	1	1	1	1	1			1	1	1	1		1	84	0
Cranleigh Common (managed by WBC)		1	1	1	1		1		1	1	1	1	1	1		1	1	1	1	1	1	91	0
Cranleigh Sports and Social Club Grounds (owned by SCC)		1	1	1	1		1		1	1	1	0	1			1	1	1	1	1	1	82	2
Bruce McKenzie Memorial Field (owned by CPC)		1	1		1	1		1	1	1	1	1	1			1	1	1	1	1	1	80	0
Snoxhall Fields (owned by CPC)		1	1	1	1		1		1	1	1	1	1	1	1	1	1	1	1	1	1	96	0
Beryl Harvey Field and Allotments (owned by CPC)		1	1		1	1		1	1	1	1	1	1	1	1	1	1	1	1	1	1	86	0
Lucks Green Common (owned by WBC)		1	1		1	1		1	1	1	1		1		1	1	1	1	1	1	1	80	1
Summerlands Estate Green Areas (owned by WBC)		1	1		1	1		1	1	1	1		1	1		1	1	1	1		1	84	0
Cranleigh Mead Recreation Area (owned by WBC)		1	1		1	1	1	1	1	1	1	1	1			1	1	1	1		1	81	0
Park Mead Estate Green Area (managed by Moat Housing Association)		1	1		1	1	1	1	1	1	1		1			1	1	1	1		1	80	0
Tennis Courts (owned by CPC)		1	1		1	1		1	1	1	1	1	1			1	1	1	1	0	1	79	1
Cranleigh Cemetery (owned by CPC)		1	1		1	1		1	1	1	1		1		1	1	1	1	1	1	1	91	0
Council Offices, Village Way Green Area (owned by CPC)		1	1		1	1		1		1			1		1	1	1	1	1	1	1	83	1
Knowle Park Parkland (owned by the Knowle Park Trust)		1	1		1	1	1	1	1	1	1	1	1		1	1	1	1	1	1	1	88	1
Cranleigh Showground (70 acres/28hectares) (owned by Cranleigh and South Eastern Agricultural Society)		1	1	1	1		1	1	1	1	1	1	1		1	1	1	1	1	1	1	94	0



Parkhouse Green Barhatch Lane (owned by WBC)	1	1	1	1	1	1	1				1	1	1	1	1	1	1	<b>67</b>	<b>2</b>
Queensway Play Area and Green (owned by WBC)	1	1	1	1	1	1	1				1	1	1	1	1	1	1	<b>73</b>	<b>0</b>
Elmbridge Road Green Areas (owned by WBC)	1	1	1	1	1	1	1				1	1	1	1	1	1	1	<b>67</b>	<b>0</b>
Cranleigh Ponds (off The Drive) (owned by Cranleigh Anglian Society)	1	1	1	1	1	1	1				1	1	1	1	1	1	1	<b>71</b>	<b>1</b>
Acres Platt (owned by WBC)	1	1	1	1	1	1	1				1	1	1	1	1	1	1	<b>71</b>	<b>0</b>
St Nicolas Church and Rectory Green Space (owned by the Church of England)	1	1	1	1	1	1	1	1	1	1	1	1	1	1	1	1	1	<b>83</b>	<b>0</b>
Roberts Way Play Park (owned by TBC)																1	1	<b>52</b>	<b>0</b>
Arts Centre Green (owned by WBC)																1	1	<b>56</b>	<b>0</b>

**SUGGESTED GREEN SPACES FOR DESIGNATION**

**ABOUT YOURSELF**

**Questionnaire Number** 1 2 3 4 5 6 7 8 9 10 11 12 13 14 15 16 17 18 19 20 21 22 23 24 25 26 27 28 29 30 31 32 33 34 35 36

**DO YOU:**

<b>Live in Cranleigh</b>	1	1	1	1			1	1		1	1	1		1			1	1	1	1	1	1	1	1	1	1	1	1	1	1	1	1	1	1			
<b>Work in Cranleigh</b>	1					1											1					1	1			1											
<b>Go to school in Cranleigh</b>																																					
<b>A visitor to Cranleigh</b>																																					

**ARE YOU:**

<b>Under 16</b>																																					
<b>17-24</b>																																					
<b>25-40</b>																							1	1		1											
<b>41-64</b>	1	1	1		1		1	1						1												1				1			1	1			
<b>65+</b>			1					1		1		1					1	1	1		1				1		1	1	1		1			1		1	1

**SUGGESTED GREEN SPACES FOR DESIGNATION**

**ABOUT YOURSELF**

**Questionnaire Number** 37 38 39 40 41 42 43 44 45 46 47 48 49 50 1 52 53 54 55 56 57 58 59 60 61 62 63 64 65 66 67 68 69 70 71

**DO YOU:**

<b>Live in Cranleigh</b>	1	1	1	1	1	1	1	1	1		1	1	1	1	1	1	1	1	1		1	1	1	1	1	1	1	1	1	1	1	1	1	1	1	1	1	1	
<b>Work in Cranleigh</b>	1														1						1	1					1	1								1			
<b>Go to school in Cranleigh</b>																						1																	
<b>A visitor to Cranleigh</b>																																							

**ARE YOU:**

<b>Under 16</b>																																								
<b>17-24</b>																																								
<b>25-40</b>			1																				1																	
<b>41-64</b>	1			1	1	1	1				1			1	1											1			1											
<b>65+</b>	1							1	1		1		1	1	1							1	1				1	1				1	1		1	1	1	1	1	



### SUGGESTED GREEN SPACES FOR DESIGNATION

#### ABOUT YOURSELF

Questionnaire Number	72	73	74	75	76	77	78	79	80	81	82	83	84	85	86	87	88	89	90	91	92	93	94	95	96	97	98	99	100	101	102	103	TOTAL
-------------------------	----	----	----	----	----	----	----	----	----	----	----	----	----	----	----	----	----	----	----	----	----	----	----	----	----	----	----	----	-----	-----	-----	-----	-------

#### DO YOU:

<b>Live in Cranleigh</b>	1		1			1	1	1	1			1			1		1			1	1		1	1							1	72	
<b>Work in Cranleigh</b>	1										1															1							18
<b>Go to school in Cranleigh</b>																																	1
<b>A visitor to Cranleigh</b>																												1					1

#### ARE YOU:

<b>Under 16</b>					1																											1	
<b>17-24</b>																																	0
<b>25-40</b>								1																								6	
<b>41-64</b>	1								1		1						1		1	1	1				1					1	31		
<b>65+</b>		1				1									1										1		1					40	

## HOW OFTEN DO YOU GO THERE?

Questionnaire Number	1	2	3	4	5	6	7	8	9	10	11	12	13	14	15	16	17	18	19	20	21	22	23	24	25	26	27	28	29	
Elmbridge Allotments (owned by CPC)	4	10										9	10			9						1			1					
Lashmere Children's Play Ground and Field (owned by WBC)								?	?			10	6										3	4						
Cranleigh Common (managed by WBC)	3							2				9				2	1	2		3		7	1	2	1		1		1	
Cranleigh Sports and Social Club Grounds (owned by SCC)	4							7	1			3					9							5	1		1			
Bruce McKenzie Memorial Field (owned by CPC)	4							?				9										10	4							
Snoxhall Fields (owned by CPC)	4			3	2	2		1	6	1		3								5			4						5	
Beryl Harvey Field and Allotments (owned by CPC)	4							7				9					11						7							
Lucks Green Common (owned by WBC)	6								1			10	2										3							
Summerland's Estate Green Areas (owned by WBC)								6				1				2					2	2					2	2		
Cranleigh Mead Recreation Area (owned by WBC)										1	5	9											3							1
Park Mead Estate Green Area (managed by Moat Housing Association)												10										3								1
Tennis Courts (owned by CPC)								8				11														1				
Cranleigh Cemetery (owned by CPC)	5											1	4															4		
Council Offices, Village Way Green Area (owned by CPC)	4									9		1	4																	9
Knowle Park Parkland (owned by the Knowle Park Trust)	5											10	5				4							4						





## HOW OFTEN DO YOU GO THERE?

Questionnaire Number	30	31	32	33	34	35	36	37	38	39	40	41	42	43	44	45	46	47	48	49	50	51	52	53	54	55
Elmbridge Allotments (owned by CPC)			2	10	9				9	3				9	11	9		10	4							
Lashmere Children's Play Ground and Field (owned by WBC)	10				10				4		9	1			10				2							
Cranleigh Common (managed by WBC)	7	7	7		1	11			2		1	1		1		1	4		3			9	11	6		6
Cranleigh Sports and Social Club Grounds (owned by SCC)	9		5		4	5			2			1			5	1	4	11	9						6	
Bruce McKenzie Memorial Field (owned by CPC)	9				1	4			9		1	1				1	4	10	9			11				
Snoxhall Fields (owned by CPC)					2	3		4	2		1	1		2	1	1			11	4						
Beryl Harvey Field and Allotments (owned by CPC)					9	4					1	1		9	10	9			10	9						
Lucks Green Common (owned by WBC)	1	1			1	11			11						10	1			11							
Summerland's Estate Green Areas (owned by WBC)					3			2	2						10	1	2	9	9				2		3	3
Cranleigh Mead Recreation Area (owned by WBC)	1				9	5			9						10		4	9	9							
Park Mead Estate Green Area (managed by Moat Housing Association)					9	11								4	10				11	9						
Tennis Courts (owned by CPC)					2				2	7						1			11	9						
Cranleigh Cemetery (owned by CPC)					7				9						10	1			9							
Council Offices, Village Way Green Area (owned by CPC)					2	4			9		1				2	9			11							
Knowle Park Parkland (owned by the Knowle Park Trust)						1			9		1	1												5		

## HOW OFTEN DO YOU GO THERE?

Cranleigh Showground (70 acres/28hectares) (owned by Cranleigh and South Eastern Agricultural Society)	7	7	7	6		4	2	1	7		7	9	2	9	7			5	
Parkhouse Green Barhatch Lane (owned by WBC)				3							10	11		11					
Queensway Play Area and Green (owned by WBC)	1			9						4	10								
Elmbridge Road Green Areas (owned by WBC)		5	1	3							10				2		2		
Cranleigh Ponds (off The Drive) (owned by Cranleigh Anglian Society)				10	1						10	9							
Acres Platt (owned by WBC)				3							10								
St Nicolas Church and Rectory Green Space (owned by the Church of England)				7			1	9			10	9	4		7			2	5
Roberts Way Play Park (owned by TBC)				10			1				10							4	
Arts Centre Green (owned by WBC)	1	3		3		4	2				1	1	4		8			4	

## HOW OFTEN DO YOU GO THERE?

Questionnaire Number	56	57	58	59	60	61	62	63	64	65	66	67	68	69	70	71	72	73	74	75	76	77	78	79	80	81
Elmbridge Allotments (owned by CPC)	10		10		4		10	11			4	10				10	10	10			10		7		9	
Lashmere Children's Play Ground and Field (owned by WBC)			9	9			9															5	9		10	
Cranleigh Common (managed by WBC)	2		3	1	4		9				1					1	7		2	4		5	5		1	1
Cranleigh Sports and Social Club Grounds (owned by SCC)				1	4		9				9									5		5	5		1	1
Bruce McKenzie Memorial Field (owned by CPC)	9		8	10			9					2				9	3	4				5				
Snoxhall Fields (owned by CPC)			3	1	1	3	9				4	2		9		9	3		4	5			2	2		1
Beryl Harvey Field and Allotments (owned by CPC)			5	10			10				9					9	10	10								
Lucks Green Common (owned by WBC)			3	10		3	10									9	7									1
Summerland's Estate Green Areas (owned by WBC)	1		10								2				4	2	7		2		2	4				
Cranleigh Mead Recreation Area (owned by WBC)			2		1		10									9	10				5	10	5			
Park Mead Estate Green Area (managed by Moat Housing Association)	1		5				9									9	7				5	9	4	5		
Tennis Courts (owned by CPC)							10									9					9					
Cranleigh Cemetery (owned by CPC)			5				11	1			5				11	3	7				1	5			11	2
Council Offices, Village Way Green Area (owned by CPC)			9		9		11				1			9		9	1	4					2		1	
Knowle Park Parkland (owned by the Knowle Park Trust)			5		10		11					2					3	4	4		9		9		4	9





## HOW OFTEN DO YOU GO THERE?

Questionnaire Number	82	83	84	85	86	87	88	89	90	91	92	93	94	95	96	97	98	99	100	101	102	103	
Elmbridge Allotments (owned by CPC)				10					1					9									
Lashmere Children's Play Ground and Field (owned by WBC)		9									1		7										
Cranleigh Common (managed by WBC)		3			1			2	4		2	2	5	2	11					5			
Cranleigh Sports and Social Club Grounds (owned by SCC)	4	1	5						4		5			4						9		4	
Bruce McKenzie Memorial Field (owned by CPC)	4	1		4				4	2		4		7	2						4		2	
Snoxhall Fields (owned by CPC)		4	2				1	2	2		4		5	2		3				4	7	2	
Beryl Harvey Field and Allotments (owned by CPC)	4		5	2							9		7	9							7		
Lucks Green Common (owned by WBC)														4		1					4		
Summerland's Estate Green Areas (owned by WBC)		4									9			4	1						7		
Cranleigh Mead Recreation Area (owned by WBC)	2										2		7	9									5
Park Mead Estate Green Area (managed by Moat Housing Association)	2										2			9									
Tennis Courts (owned by CPC)	2	11								10	10	4	8	4									
Cranleigh Cemetery (owned by CPC)		6									10			4		9				4			
Council Offices, Village Way Green Area (owned by CPC)														2		4					4		
Knowle Park Parkland (owned by the Knowle Park Trust)								4	1				5	9		1				4	4		

Cranleigh Showground (70 acres/28hectares) (owned by Cranleigh and South Eastern Agricultural Society)	2	1						1	7	1		7	9		1				7	7
Parkhouse Green Barhatch Lane (owned by WBC)	2																		3	
Queensway Play Area and Green (owned by WBC)											4									5
Elmbridge Road Green Areas (owned by WBC)																			4	
Cranleigh Ponds (off The Drive) (owned by Cranleigh Anglian Society)																				
Acres Platt (owned by WBC)																				
St Nicolas Church and Rectory Green Space (owned by the Church of England)	4										7	2		3		1		3	9	11
Roberts Way Play Park (owned by TBC)																				
Arts Centre Green (owned by WBC)																				



<b>HOW OFTEN DO YOU GO THERE?</b>	<b>TOTALS</b>										
<b>Questionnaire Number</b>	<b>1</b>	<b>2</b>	<b>3</b>	<b>4</b>	<b>5</b>	<b>6</b>	<b>7</b>	<b>8</b>	<b>9</b>	<b>10</b>	<b>11</b>
Elmbridge Allotments (owned by CPC)	3	1	1	4	0	0	1	0	8	13	2
Lashmere Children's Play Ground and Field (owned by WBC)	2	1	1	2	1	1	1	0	6	5	0
Cranleigh Common (managed by WBC)	1 6	1 1	5	4	4	2	5	0	3	0	3
Cranleigh Sports and Social Club Grounds (owned by SCC)	9	1	1	8	9	1	1	0	6	0	1
Bruce McKenzie Memorial Field (owned by CPC)	5	4	1	1 0	1	0	1	1	7	3	1
Snoxhall Fields (owned by CPC)	1 0	1 3	7	9	4	1	1	0	3	0	1
Beryl Harvey Field and Allotments (owned by CPC)	2	1	0	3	2	0	4	0	9	6	1
Lucks Green Common (owned by WBC)	7	1	3	2	0	1	1	0	1	4	3
Summerland's Estate Green Areas (owned by WBC)	4	1 3	3	4	0	1	2	0	3	2	0
Cranleigh Mead Recreation Area (owned by WBC)	4	3	1	1	5	0	1	0	7	4	0
Park Mead Estate Green Area (managed by Moat Housing Association)	2	2	1	2	3	0	1	0	6	2	2
Tennis Courts (owned by CPC)	2	3	0	2	0	0	1	2	3	3	3
Cranleigh Cemetery (owned by CPC)	4	1	1	4	4	1	2	0	3	2	3
Council Offices, Village Way Green Area (owned by CPC)	5	4	0	6	0	0	0	0	8	0	2
Knowle Park Parkland (owned by the Knowle Park Trust)	5	1	1	8	5	0	0	0	5	2	1
Cranleigh Showground (70 acres/28hectares) (owned by Cranleigh and South Eastern Agricultural Society)	9	5	2	3	5	1	6	0	6	1	0

<b>KEY</b>	
<b>Regularly/ Often</b>	<b>1</b>
<b>Daily</b>	<b>2</b>
<b>More than once a week</b>	<b>3</b>
<b>Weekly</b>	<b>4</b>
<b>Monthly</b>	<b>5</b>
<b>More than once a month</b>	<b>6</b>
<b>1 to 5 times a year</b>	<b>7</b>
<b>5+ times a year</b>	<b>8</b>
<b>Infrequently/Occasionally/Not often</b>	<b>9</b>
<b>Never</b>	<b>10</b>
<b>Pass by</b>	<b>11</b>

Parkhouse Green Barhatch Lane (owned by WBC)	0	1	2	1	1	0	0	0	1	3	5
Queensway Play Area and Green (owned by WBC)	2	1	0	4	3	0	0	0	4	4	1
Elmbridge Road Green Areas (owned by WBC)	4	3	1	1	1	0	0	0	1	2	1
Cranleigh Ponds (off The Drive) (owned by Cranleigh Anglian Society)	1	0	0	2	0	0	0	0	3	6	0
Acres Platt (owned by WBC)	0	1	1	2	0	0	0	0	2	5	0
St Nicolas Church and Rectory Green Space (owned by the Church of England)	5	5	2	4	1	1	4	0	3	1	2
Roberts Way Play Park (owned by TBC)	1	0	0	1	0	0	0	0	1	5	0
Arts Centre Green (owned by WBC)	4	1	2	3	1	0	0	1	1	0	2

### SUGGESTED GREEN SPACES FOR DESIGNATION

#### AND WHEN WAS THE LAST TIME YOU VISITED?

Questionnaire Number	1	2	3	4	5	6	7	8	9	10	11	12	13	14	15	16	17	18	19	20	21	22	23	24	25	26	27	28	29	30	31	32	33	34	35	36	37	38	
Elmbridge Allotments (owned by CPC)	0	0	0	0	0	0	0	0	0	0	0	0	0	0	0	0	0	0	0	0	0	0	0	0	0	0	0	0	0	0	0	2	0	0	0	0	0	0	
Lashmere Children's Play Ground and Field (owned by WBC)	2	0	0	0	0	0	0	0	0	0	0	0	0	6	0	0	0	0	0	0	0	0	0	0	0	0	0	0	0	0	0	0	0	0	0	0	0	4	0
Cranleigh Common (managed by WBC)	0	0	0	0	0	0	0	0	0	0	0	0	0	0	3	0	0	0	0	3	0	0	0	0	0	0	0	0	0	0	0	6	0	0	6	0	3	0	
Cranleigh Sports and Social Club Grounds (owned by SCC)	0	0	0	0	0	0	0	0	0	0	0	0	0	0	3	0	0	0	0	0	0	6	0	0	0	0	0	0	0	0	0	0	0	0	0	0	0	3	0
Bruce McKenzie Memorial Field (owned by CPC)	0	0	0	0	0	0	0	0	0	0	0	0	0	1	0	0	0	0	0	0	0	0	0	0	0	0	0	0	0	0	0	0	0	0	4	0	0	0	
Snoxhall Fields (owned by CPC)	0	0	0	0	2	0	0	1	0	0	3	0	0	2	1	0	0	0	0	4	0	4	0	0	4	0	0	0	0	4	0	0	0	0	2	0	0	0	
Beryl Harvey Field and Allotments (owned by CPC)	0	0	0	0	0	0	0	0	0	0	0	0	0	0	0	0	0	0	0	0	0	0	0	0	0	0	0	0	0	0	0	0	0	0	3	0	0	0	
Lucks Green Common (owned by WBC)	0	0	0	0	0	0	0	0	0	0	0	0	0	0	0	0	0	0	0	0	0	0	0	0	0	0	0	0	0	0	0	0	0	0	0	0	0	0	
Summerlands Estate Green Areas (owned by WBC)	0	0	0	0	0	0	0	0	0	0	0	0	0	0	1	0	0	0	1	0	1	4	0	0	0	0	0	0	0	0	0	3	0	0	0	0	0	0	
Cranleigh Mead Recreation Area (owned by WBC)	0	0	0	0	0	0	0	0	0	0	0	0	0	0	0	0	0	0	0	0	0	0	0	0	0	0	0	0	0	0	0	6	0	0	0	0	0	0	
Park Mead Estate Green Area (managed by Moat Housing Association)	0	0	0	0	0	0	0	0	0	0	0	0	0	0	0	0	0	0	2	0	4	0	0	0	0	0	0	0	0	0	0	6	0	0	0	0	0	0	
Tennis Courts (owned by CPC)	0	0	0	0	0	0	0	0	0	0	0	0	0	0	0	0	0	0	0	0	0	0	0	0	0	0	0	0	0	0	0	0	0	0	0	0	0	0	0
Cranleigh Cemetery (owned by CPC)	0	0	0	0	0	0	0	0	0	0	0	0	2	0	0	0	0	0	0	0	0	0	0	0	1	0	0	0	0	0	0	0	0	0	0	0	0	6	0
Council Offices, Village Way Green Area (owned by CPC)	0	0	0	0	0	0	0	0	0	0	0	0	3	1	0	0	0	0	0	0	0	0	0	0	0	0	0	0	0	0	0	6	0	0	0	0	0	0	
Knowle Park Parkland (owned by the Knowle Park Trust)	0	0	0	0	3	0	0	0	0	0	0	0	6	1	0	0	0	0	0	0	0	0	0	0	0	0	0	0	0	0	0	0	0	0	0	0	0	0	
Cranleigh Showground (70 acres/28hectares) (owned by Cranleigh and South Eastern Agricultural Society)	0	0	0	0	2	0	0	0	0	3	0	0	0	4	1	0	0	0	3	0	6	0	0	0	0	0	0	0	0	0	6	0	0	3	0	0	0		





## SUGGESTED GREEN SPACES FOR DESIGNATION

### AND WHEN WAS THE LAST TIME YOU VISITED?

Questionnaire Number	39	40	41	42	43	44	45	46	47	48	49	50	51	52	53	54	55	56	57	58	59	60	61	62	63	64	65	66	67	68	69	70	71	72	73
Elmbridge Allotments (owned by CPC)	0	0	0	0	0	0	0	0	0	3	0	0	0	0	0	0	0	0	0	0	0	0	0	0	0	0	0	0	0	0	0	0	0	0	0
Lashmere Children's Play Ground and Field (owned by WBC)	0	0	3	8	0	0	0	0	0	2	0	0	0	0	0	0	0	0	0	0	0	0	0	0	0	0	0	0	0	0	9	0	0	9	
Cranleigh Common (managed by WBC)	0	0	0	3	0	0	0	0	0	0	0	0	0	0	0	0	0	0	0	0	0	0	3	0	0	0	0	0	0	0	9	0	0	6	
Cranleigh Sports and Social Club Grounds (owned by SCC)	0	0	0	0	0	0	0	0	0	0	0	0	0	0	0	0	0	0	0	0	0	0	0	0	0	0	0	0	0	6	0	0	0		
Bruce McKenzie Memorial Field (owned by CPC)	0	0	0	0	0	0	0	0	0	0	0	0	2	0	0	0	0	0	0	0	0	0	6	0	0	0	0	0	1	0	0	0	0	0	
Snoxhall Fields (owned by CPC)	0	0	0	0	0	1	0	0	0	3	0	0	0	0	0	0	0	0	2	3	0	3	0	0	0	0	0	0	1	0	0	0	0	6	
Beryl Harvey Field and Allotments (owned by CPC)	0	0	0	0	0	0	0	0	0	0	0	0	0	0	0	0	0	0	0	0	0	0	0	0	0	0	0	0	0	6	0	0	0		
Lucks Green Common (owned by WBC)	0	0	0	0	0	0	0	0	0	0	0	0	0	0	0	0	0	0	1	0	0	3	0	0	0	0	0	0	0	0	0	0	0	6	
Summerlands Estate Green Areas (owned by WBC)	0	0	0	0	0	0	0	0	0	0	0	0	0	0	0	0	0	0	0	0	0	0	0	0	0	0	0	0	0	2	0	0	9		
Cranleigh Mead Recreation Area (owned by WBC)	0	0	0	0	0	0	0	0	0	0	0	0	0	0	0	0	0	0	1	0	0	0	0	0	0	0	0	0	0	0	0	0	0	9	
Park Mead Estate Green Area (managed by Moat Housing Association)	0	0	0	0	0	0	0	0	0	0	0	0	0	0	0	0	0	0	0	0	0	0	0	0	0	0	0	0	0	0	0	0	0	6	
Tennis Courts (owned by CPC)	0	0	9	0	0	0	0	0	0	0	0	0	0	0	0	0	0	0	0	0	0	0	0	0	0	0	0	0	0	0	0	0	0	6	
Cranleigh Cemetery (owned by CPC)	0	0	0	0	0	0	0	0	0	0	0	0	0	0	0	0	0	0	0	0	0	3	0	2	0	0	0	0	0	0	0	0	0	9	
Council Offices, Village Way Green Area (owned by CPC)	0	0	3	0	0	0	0	0	0	0	0	0	0	0	0	0	0	0	0	0	0	0	0	0	0	0	0	0	0	0	0	0	0	6	
Knowle Park Parkland (owned by the Knowle Park Trust)	0	0	0	0	0	0	0	0	0	0	0	0	0	0	0	0	0	0	0	0	0	0	0	0	0	0	0	0	1	0	0	0	0	6	
Cranleigh Showground (70 acres/28hectares) (owned by Cranleigh and South Eastern Agricultural Society)	0	0	3	6	0	0	0	0	0	0	0	0	6	0	0	0	0	0	0	0	0	0	5	0	0	0	0	0	3	0	0	0	9	0	



**SUGGESTED GREEN SPACES FOR DESIGNATION**

**AND WHEN WAS THE LAST TIME YOU VISITED?**

<b>Questionnaire Number</b>	<b>74</b>	<b>75</b>	<b>76</b>	<b>77</b>	<b>78</b>	<b>79</b>	<b>80</b>	<b>81</b>	<b>82</b>	<b>83</b>	<b>84</b>	<b>85</b>	<b>86</b>	<b>87</b>	<b>88</b>	<b>89</b>	<b>90</b>	<b>91</b>	<b>92</b>	<b>93</b>	<b>94</b>	<b>95</b>	<b>96</b>	<b>97</b>	<b>98</b>	<b>99</b>	<b>100</b>	<b>101</b>	<b>102</b>	<b>103</b>	
Elmbridge Allotments (owned by CPC)	0	0	0	0	6	0	0	0	0	0	2	0	0	0	0	0	0	0	0	0	0	0	0	0	0	0	0	6	0	0	
Lashmere Children's Play Ground and Field (owned by WBC)	0	0	0	0	0	0	0	0	0	0	2	0	0	0	0	9	0	0	0	0	0	7	0	0	0	0	0	0	0	0	
Cranleigh Common (managed by WBC)	0	0	0	0	0	0	2	0	0	0	2	0	3	0	0	0	0	0	0	0	3	0	0	0	0	0	0	4	4	0	0
Cranleigh Sports and Social Club Grounds (owned by SCC)	0	0	0	0	0	0	2	0	0	0	0	0	0	0	0	0	0	0	0	0	0	0	0	0	0	0	0	6	0	0	
Bruce McKenzie Memorial Field (owned by CPC)	0	0	0	0	0	0	3	0	0	0	2	0	0	0	0	0	0	0	0	0	6	0	0	0	0	0	0	4	0	0	0
Snoxhall Fields (owned by CPC)	0	0	0	0	0	0	3	0	0	0	0	0	4	0	0	0	0	0	0	0	6	0	0	2	0	0	0	0	0	0	0
Beryl Harvey Field and Allotments (owned by CPC)	0	0	0	0	0	0	4	0	0	0	0	0	0	0	0	0	0	0	0	0	7	0	0	3	0	0	0	0	0	0	0
Lucks Green Common (owned by WBC)	0	0	0	0	0	0	0	0	0	0	0	0	0	0	0	0	0	0	0	0	0	0	0	0	0	0	0	6	0	0	
Summerlands Estate Green Areas (owned by WBC)	0	0	0	0	0	0	0	0	0	0	0	0	0	0	0	0	0	0	0	0	0	0	0	0	0	0	0	7	0	0	
Cranleigh Mead Recreation Area (owned by WBC)	0	0	0	0	0	0	0	0	0	0	0	0	0	0	0	0	0	0	0	0	0	0	0	0	0	0	0	0	0	0	0
Park Mead Estate Green Area (managed by Moat Housing Association)	0	0	0	0	0	0	0	0	0	0	0	0	0	0	0	0	0	0	0	0	0	0	0	0	0	0	0	0	0	0	0
Tennis Courts (owned by CPC)	0	0	0	0	0	0	0	0	0	0	0	0	0	0	0	0	0	0	0	0	3	0	0	0	0	0	0	0	0	0	0
Cranleigh Cemetery (owned by CPC)	0	0	0	0	0	0	0	0	0	0	0	0	0	0	0	0	0	0	0	0	0	0	0	0	0	0	0	0	0	0	0
Council Offices, Village Way Green Area (owned by CPC)	0	0	0	0	0	0	0	0	0	0	0	0	0	0	0	0	0	0	0	0	0	0	0	0	0	0	0	6	0	0	0
Knowle Park Parkland (owned by the Knowle Park Trust)	0	0	0	0	0	0	0	6	0	0	0	0	0	0	0	0	0	0	0	0	6	0	0	0	0	0	0	4	0	0	0





SUGGESTED GREEN SPACES FOR DESIGNATION

AND WHEN WAS THE LAST TIME YOU VISITED? Questionnaire Number	TOTALS								
	1	2	3	4	5	6	7	8	9
Elmbridge Allotments (owned by CPC)	0	2	1	0	0	2	0	0	0
Lashmere Children's Play Ground and Field (owned by WBC)	0	3	1	1	0	1	1	1	3
Cranleigh Common (managed by WBC)	0	2	7	2	0	3	0	0	1
Cranleigh Sports and Social Club Grounds (owned by SCC)	0	1	2	0	0	3	0	0	0
Bruce McKenzie Memorial Field (owned by CPC)	2	2	1	2	0	2	0	0	0
Snoxhall Fields (owned by CPC)	4	5	5	5	0	2	0	0	0
Beryl Harvey Field and Allotments (owned by CPC)	0	0	2	1	0	1	1	0	0
Lucks Green Common (owned by WBC)	1	0	1	0	0	2	0	0	0
Summerlands Estate Green Areas (owned by WBC)	3	1	1	1	0	0	1	0	1
Cranleigh Mead Recreation Area (owned by WBC)	1	0	0	0	0	1	0	0	1
Park Mead Estate Green Area (managed by Moat Housing Association)	0	1	0	1	0	2	0	0	0
Tennis Courts (owned by CPC)	0	0	1	0	0	1	0	0	1
Cranleigh Cemetery (owned by CPC)	1	2	1	0	0	1	0	0	1
Council Offices, Village Way Green Area (owned by CPC)	1	0	2	0	0	3	0	0	0
Knowle Park Parkland (owned by the Knowle Park Trust)	2	0	1	1	0	4	0	0	0
Cranleigh Showground (70 acres/28hectares) (owned by Cranleigh and South Eastern Agricultural Society)	1	1	5	2	1	5	0	0	1
Parkhouse Green Barhatch Lane (owned by WBC)	0	0	1	0	0	1	0	0	0
Queensway Play Area and Green (owned by WBC)	0	0	0	0	0	0	0	0	1

KEY	
Today	1
Yesterday	2
2- 7 days ago	3
2 weeks ago	4
3 weeks ago	5
1-5 months ago	6
6 months ago	7
7-12 months ago	8
more than 12 months	9

Elmbridge Road Green Areas (owned by WBC)	0	0	0	0	0	0	0	0	0	0
Cranleigh Ponds (off The Drive) (owned by Cranleigh Anglian Society)	0	0	0	0	0	0	0	0	0	2
Acres Platt (owned by WBC)	0	1	0	0	0	0	0	0	0	0
St Nicolas Church and Rectory Green Space (owned by the Church of England)	1	0	0	0	0	0	0	0	0	1
Roberts Way Play Park (owned by TBC)	0	0	0	0	0	0	0	0	0	0
Arts Centre Green (owned by WBC)	0	0	0	0	0	0	0	0	0	0

Every questionnaire that was completed and received before 5pm Friday 20th July 2018 has been given its own individual reference number **Page 4 of 4**

### SUGGESTED GREEN SPACES FOR DESIGNATION

<b>Elmbridge Allotments (owned by CPC)</b> <b>Tell us what is special to you about this place, or what you think could be improved.</b> <b>This can include things like recreation, the wildlife, plants and trees, somewhere quiet to sit, how it looks, personal or historic significance, events you have attended or things you are planning do there.</b>	<b>Questionnaire No.</b>
Somewhere quiet, plants, wildlife.	1
Modern developments do not always have gardens to allow for growing, so these allotments are vital for people who wish to grow their own.	2
Some houses/flats do not have gardens so allotments are important to those people. Especially as lots of people like to grow their own.	3,
Allotments are a great asset to the local community and bring people together. Also, we do not have a greengrocer in Cranleigh and it is wonderful to have locally grown produce - if you are lucky enough to know someone with an allotment!	5,
Allotments are important to maintain	7,
Should be retained as allotments ideally, for use by those with small or no gardens. Certainly retain as a green space.	8,
A communal place for growing, should be made and kept available for residents with very small or no garden i.e. flat occupant. It can also be a place to sit, will encourage wildlife and give people a hobby they enjoy.	10,
Wildlife.	12, 45, 90, 95
You should encourage and protect allotments. Not everyone has a garden. It develops community spirit,	13,
It has allowed Cranleigh residents to grow their own food for years.	14,
These allotments provide a fabulous community for gardeners, many of whom have insufficient space at home to grow their produce. It also allows wildlife to flourish.	16,
Allotments to many are an alternative to owning a garden. Since you are encouraging proper affordable housing and a mixed community you should encourage allotments.	17,
Allow people to be more self-sufficient and reduce carbon footprint by having some homegrown fruit and veg.	22,
Allotments are vital to communities. Very important for people with no garden space of their own. Important to keep people able to grow their own food.	23,

It is a great communal place and allows people to create a space for growing their own food and helps people feel a sense of achievement through hard work.	25,
Provides a space for families and individuals to live sustainably. Informal place to make friendship, even if its just a 'hello, how are you?'	32,
I would like to utilise this space in future.	33,
We need space like this to encourage people who want to grow their own foot and who don't have sufficient space at home to do this.	35,
Wildlife and trees etc.	36,
Always well used and an asset to the local community.	37,



**SUGGESTED GREEN SPACES FOR DESIGNATION**

<p><b>Elmbridge Allotments (owned by CPC)</b>  <b>Tell us what is special to you about this place, or what you think could be improved.</b>  <b>This can include things like recreation, the wildlife, plants and trees, somewhere quiet to sit, how it looks, personal or historic significance, events you have attended or things you are planning do there.</b></p>	<p><b>Questionnaire No.</b></p>
<p>This has been an allotment for long as I can remember. Always look well kept and fully utilised. Should definitely not be developed.</p>	<p>38,</p>
<p> </p>	<p> </p>
<p>It is important to maintain our allotment space for self sufficient and recreation.</p>	<p>40,</p>
<p> </p>	<p> </p>
<p>We used to have an allotment there need more allotment land. New houses rarely have enough garden.</p>	<p>41,</p>
<p> </p>	<p> </p>
<p>Important for villages with small or no gardens. Wildlife flourish.</p>	<p>42,</p>
<p> </p>	<p> </p>
<p>It's important that residents also want to nurture have space if they don't have their own private outside area (e.g. renters and flat dwellers).</p>	<p>43,</p>
<p> </p>	<p> </p>
<p>Environmental important - home grown fruit and veg.</p>	<p>44,</p>
<p> </p>	<p> </p>
<p>I feel that allotments are valuable resource and if people have worked for ages they should be kept.</p>	<p>46,</p>
<p> </p>	<p> </p>
<p>If sufficient people use this, then it should stay. If neglected/abandoned reconsider.</p>	<p>47,</p>
<p> </p>	<p> </p>
<p>Sustainable way to produce your own food. Good for health and well being.</p>	<p>48,</p>
<p> </p>	<p> </p>
<p>Allotments should be preserved. I believe there are currently waiting lists so demand is there for them, If anything they should be expanded.</p>	<p>56,</p>

If space for extra housing was ever needed, then building in this area would probably have the least impact on most residents of Cranleigh.	58,
Important area for people to grow their own produce.	60,
I think allotments are precious for many reasons. Growing things to eat, the exercise and therapeutic and social benefits to name but a few.	61,
Important to retain allotments for lots of reasons - recreation/wildlife/plants and trees/ somewhere quiet to sit	62,
In the face of mass development any saving of a green space is critical and allotments have a significant social value.	63,
Important to have allotments	69,
With more and more new builds having small or no Gardens allotments are essential.	71,
I have a garden and grow my veg there, but to those that don't its incredibly important for overall well being and health.	72,
Allotments are a fantastic way for people to get fit and grow their own food.	73,
Events - historic - recreation - Quiet to sit, could be improved with bench.	74,
Protection for future to encourage future people to grow their own etc. Part of sustainable environment etc.	75,

**SUGGESTED GREEN SPACES FOR DESIGNATION**

<p><b>Elmbridge Allotments (owned by CPC)</b>  <b>Tell us what is special to you about this place, or what you think could be improved.</b>  <b>This can include things like recreation, the wildlife, plants and trees, somewhere quiet to sit, how it looks, personal or historic significance, events you have attended or things you are planning do there.</b></p>	<p><b>Questionnaire No.</b></p>
But I know many who do and value the space highly.	76,
Didn't know you could access it.	77,
Allows vegetable growing free space around for wildlife.	78,
When my husband retires, we may wish to have an allotment. I think people should be encouraged to have an allotment as they gain healthy eating and exercise from working the allotment.	80,
Amenities which should be protected.	81,
Birdlife corridor, wildlife corridor.	84,
But these allotments are needed for those who have a preference to have one.	85,
Important to local residents and people who use allotments.	86,
Really important to have areas that can provide food. Also a recreation area for gardeners. Social opportunities for many people.	89,

Wildlife, encourages community space,	91,
It is very important for parish councils to own local allotments. There is a national shortage of allotments, some with long waiting lists.	92,
Open space on west side of village, put to good use and good for environment and wildlife.	96,
Important green space.	97,
All these spaces are for the benefit of everyone	100,
Allotments are part of village life and fundamentally important to our living.	101
Good for people with small gardens.	102



**SUGGESTED GREEN SPACES FOR DESIGNATION**

Lashmere Children's Play Ground and Field (owned by WBC)	Questionnaire No.
Tell us what is special to you about this place, or what you think could be improved.	
This can include things like recreation, the wildlife, plants and trees, somewhere quiet to sit, how it looks, personal or historic significance, events you have attended or things you are planning do there.	
Open Community Space.	1,
I am hoping to take my baby grandchild here when she is old enough to enjoy the facilities.	5,
Spaces like this should be enhanced with trees and butterfly plants to encourage wildlife as well as grass areas for walking/sitting etc.	7,
Vital local amenity of green space.	8,
Lovely playpark for all the children living in the area.	10,
Ideal play area.	14,
Sports and social vital to the development of family life and healthy growth in children. Any risks to such facilities should be avoided.	17,
Children are often using this space and the only park for children's use this side of Cranleigh.	22,
My children enjoy riding their bikes along the railway line to this playground. In heavily residential areas recreation areas are vital.	23,
There are many house with families in that are, this space provide a safe area for children to play as there is a main road that runs through the area.	25,

Children's play areas are important.	30,
Wildlife and play park	36,
I often take the grand children there for the playground and as a place to start our walk along the railway line.	37,
Children and now grandchildren love this playground. Shouldn't be lost.	38,
A space for children to play at this end of the village. Recreation space to walk.	42,
Very important for those living on the Elmbridge Road - it is a trek to get to the next nearest playground. (Drainage would improve it - soggy in winter).	43,
Clearly important for young families in the Elmbridge area.	45,
It stops children from having to go too far to play.	46,
Needs access sorted as muddy would go more, Ridiculous access as have to wade through mud. Good for young children.	47,
Used it a lot when my children were young. Move grass cuttings.	48,
It a good place for them to go and have some fun.	51,
It's a great place to take the children when they are at home.	52,

**SUGGESTED GREEN SPACES FOR DESIGNATION**

<b>Lashmere Children's Play Ground and Field (owned by WBC)</b>	<b>Questionnaire No.</b>
<b>Tell us what is special to you about this place, or what you think could be improved.</b>	
<b>This can include things like recreation, the wildlife, plants and trees, somewhere quiet to sit, how it looks, personal or historic significance, events you have attended or things you are planning do there.</b>	
Important green space for children.	56,
This is an important recreational area for the local community.	58,
My family live near this play are and use it regularly.	59,
Important space for children to play.	60,
Shortage of places where children can play safely	62,
Safe play area needed for young children.	71,
We would cycle there with our children. Those that live at end of the village means they don't have to cross the village centre. A safe, open, space. Guides/Brownies/Cubs walk there and have outdoor time.	72,
Open space for kids to play.	73,
To allow kids to get out in the open.	75,
Good alternative to Snoxhall.	77,

I do not have children or grandchildren, but I believe it is important for children to have a place to play that is designated as a play area.	80,
An amenity should be protected.	81,
It is a different place for our children to play.	83,
Recreation	84,
Recreation. Good place to cycle to picnic and play. Handy to sit in park and watch world go by.	89,
Grandchildren's future.	91
Recreation space for local people to help prevent obesity.	92,
Play area for youngies that other side of Cranleigh.	94,
Children's health.	101,



**SUGGESTED GREEN SPACES FOR DESIGNATION**

<p><b>Cranleigh Common (managed by WBC)</b>  <b>Tell us what is special to you about this place, or what you think could be improved.</b>  <b>This can include things like recreation, the wildlife, plants and trees, somewhere quiet to sit, how it looks, personal or historic significance, events you have attended or things you are planning do there.</b></p>	<p><b>Questionnaire No.</b></p>
Open community space.	1,
Historically commons were provided for the people of the community to enjoy. They should remain so. What would England be without its common land?	5,
Wildlife flowers.	6,
Vital! This is the first vista you see on entering the village.	8,
Excellent dog walking area, and a nice green space. This must be kept as a green space, but could be utilised as another space for people to sit - perhaps an attractive garden area to enhance entry to village centres.	10,
Nice area in he middle of the village, for a rest. Needs more seats.	12,
An intrinsic part of Cranleigh providing space for social events, sporting facilities, encourage the village community.	16,
Very important to the atmosphere and character of Cranleigh.	17,
Extremely important part of Cranleigh.	21,
This space provides the only good full community events in Cranleigh and would create uproar if it was built on.	22,

Several community activities and events take place here. Important to my family. Striking and welcoming sight as entering the village. Wildlife in village ponds.	23,
There would be a public uproar as Cranleigh bonfire is held there and is the best event in the village.	25,
Important part of Cranleigh Bonfire and Carnival.	30,
Provides a green heart to the village and a place for community events - carnival.	32,
Quiet space - beautiful trees - site of Cranleigh Carnival stalls	34,
Recreation.	36,
These area are used for local events throughout the year i.e. bonfire, carnival. It is a big part of the character of our village. I believe it is very important to keep these as green areas.	37,
This is an integral part of the village. With houses popping up all over the place we need to keep this historical green area as is it. It is an open area that everyone has access to.	38,
All common land should remain common land.	40,
Heart of the village.	41,

**SUGGESTED GREEN SPACES FOR DESIGNATION**

<p><b>Cranleigh Common (managed by WBC)</b>  <b>Tell us what is special to you about this place, or what you think could be improved.</b>  <b>This can include things like recreation, the wildlife, plants and trees, somewhere quiet to sit, how it looks, personal or historic significance, events you have attended or things you are planning do there.</b></p>	<p><b>Questionnaire No.</b></p>
Important community space.	42,
It's the lung of the village - a place to hold our annual fair and it makes the village attractive - important to all of us,	43,
Important for local events e.g. Carnival. Cricket ground included? Enhance feel of the High Street - more spacious.	45,
It is so important to the village that we keep our green spaces and High Street/history.	46,
It's what Cranleigh is all about.	47,
Used by the community for all manor of events. Some areas are excellent and for wildlife - Cranleigh bonfire, carnival.	48,
The commons is part of Cranleigh and is a great space for events.	51,
Key to the character of the village.	56,
The whole village character would be lost without this.	58,
Used regularly by Cranleigh people.	59,

Natural open area which is good for the environment and for the people of Cranleigh.	60,
Important to the lovely character of Cranleigh village. Beautiful to look at, walk through and sit. Valuable for events such as carnival, bonfire, Baptist Church holiday club children's games. Beautiful trees, pond and meadow flowers supporting wildlife including important pollinators.	61,
Historic significance. Trees. How it looks.	62,
Great space for carnival. Walks to the pond.	66,
Green lung of the village. - West site should left as meadows as much as possible.	71,
Open space creates a sense of calm, near to a very busy high street.	72,
Used space for kids to paly.	73,
Regular walk encourages people to walk.	75,
Lovely space.	77, 102,
Lovely green area at entrance to village.	78,
I enjoy the common as a place to walk. I enjoy seeing it when you drive into the village.	80,



The main attraction of Cranleigh which drew me to living here in 1986.	81,
Our children go to cricket there. It has a fantastic community focus.	83,

**SUGGESTED GREEN SPACES FOR DESIGNATION**

<p><b>Cranleigh Common (managed by WBC)</b>  <b>Tell us what is special to you about this place, or what you think could be improved.</b>  <b>This can include things like recreation, the wildlife, plants and trees, somewhere quiet to sit, how it looks, personal or historic significance, events you have attended or things you are planning do there.</b></p>	<p><b>Questionnaire No.</b></p>
Recreation walks	84,
Recreation wildlife. Activities such as village bonfire and fun fair.	86,
Running club route.	90,
Grandchildren's future.	91
Central green space vital to Cranleigh's character and a site for village activities.	92,
Part of village profile central to events e.g. carnival.	94,
A major attraction and environmental area in Cranleigh.	96,
Good views and community events and cricket	101

<b>Cranleigh Sports and Social Club Grounds (managed by SCC)</b> <b>Tell us what is special to you about this place, or what you think could be improved.</b> <b>This can include things like recreation, the wildlife, plants and trees, somewhere quiet to sit, how it looks, personal or historic significance, events you have attended or things you are planning do there.</b>	<b>Questionnaire No.</b>
Local social events.	1,
Young people use this space to socialise.	6,
This is a space that should be enhanced with wildlife - inducing spaces in addition to grass areas - trees, spaces for hedgehogs etc.	7,
Vital local amenity.	8,
This is a popular venue for the bowls club and the villagers to attend with their children for other events.	10,
Sports and social vital to the development of family life and healthy growth in children. Any risks to such facilities should be avoided.	17,
Great area for picnics and exercise for children to help combat ever increasing obesity.	22,
Important for community.	23,
A lot of people use this for sport and relaxation. It is great place to help encourage young people to get involved in a sport, plus it has been part of Cranleigh for as long as the village has been here.	25,
A great location for socialising and activity.	32,

Cranleigh Sub Aqua Club meetings.	34,
Recreation.	36,
The bowls club and social club are both well attended and used by the local community. The club offers a social space for parties and evenings out the bowls club is a very important and will supported club for our area.	37,
The club itself is a community centre that is home to the Royal British Legion, the social centre for many older residents and families, the bowls club and Pentanque club it would be criminal to steal this space.	38,
Great - Cranleigh is a centre of outdoor activity in the county.	40,
Walk through.	41,
Important community space.	42,
Bowls club, site beautifully maintained.	45,
Walk in Snoxhall probably avoid when busy.	47,



<b>Cranleigh Sports and Social Club Grounds (managed by SCC)</b> <b>Tell us what is special to you about this place, or what you think could be improved.</b> <b>This can include things like recreation, the wildlife, plants and trees, somewhere quiet to sit, how it looks, personal or historic significance, events you have attended or things you are planning do there.</b>	<b>Questionnaire No.</b>
Provides community sports facilities.	48,
Social events, sports and recreation.	55,
Being a member of this club means we have a place to go and enjoy being with friends.	59,
Important to me as being a member.	60,
Recreational need.	62,
Formal sports area needed.	71,
Regular user not happy about where proposed school is to be built.	75,
Peaceful area.	78,
A community asset for a lot of people. Most definitely be saved!	80,
It is one of the very few leisure areas in Cranleigh.	83,

Recreation and sports i.e. bowls club.	86,
Member on and off over the years. Offers a place for playing some outdoor sports. Bowling etc.	89,
Social activities.	90,
Grandchildren's future.	91
Recreation space for local people to help prevent obesity.	92,
Other sports for older sections of community.	101

Bruce McKenzie Memorial Field (owned by CPC)	
Tell us what is special to you about this place, or what you think could be improved. This can include things like recreation, the wildlife, plants and trees, somewhere quiet to sit, how it looks, personal or historic significance, events you have attended or things you are planning do there.	Questionnaire No.
Dog Walking, somewhere quiet.	1,
Walking.	6,
This is use by many residents in Cranleigh.	10,
Visit for Park Run with my children, important for healthy lifestyles.	23,
Watching football, dog walking	34,
This is a vita; community asset with many people joining in Park Run on Saturday morning and now Junior Park Run on Sunday mornings. The football pitch is also used regularly in season by CYFC.	35,
Wildlife and open spaces	36,
It's a green open space! Something that is getting fewer and fewer.	38,
Start point for park run.	41,
Important community space.	42,
Not sure where this is.	47,

It's great for walks.	52,
Home of park run and junior park run which are great for the village. Donated by a resident so should never be built on.	56,
This is a pleasantly situated recreational area. It will be particularly important to keep this in view of the new surrounding housing developments taking place.	58,
Great for sport and start of park run, which has become very popular. Surrounding fields (route of park run - not sure if this is Knowle Park Parkland) have fabulous views and I often see yellowhammers in the hedgerow and sparrow hawks on regular perching posts which I come early in the morning. Popular for dog walkers.	61,
Wildlife, trees, how it looks.	62,
Beautiful birds, trees, wildflowers. Space to breathe.	67,
Need formal sports area. Edges could be informal as wildlife habitats.	71,



<b>Bruce McKenzie Memorial Field (owned by CPC)</b> <b>Tell us what is special to you about this place, or what you think could be improved.</b> <b>This can include things like recreation, the wildlife, plants and trees, somewhere quiet to sit, how it looks, personal or historic significance, events you have attended or things you are planning do there.</b>	<b>Questionnaire No.</b>
Weekly park run - encourages people to have a healthy lifestyle. Walk our dog. See birds of prey, farmers tending their land.	72,
Park run fields. Used by hundreds of running from all over the world to keep fit.	73,
Park run.	77,
Good place for children to exercise and play football. Keen park runner and use the field on Saturday mornings and for walking.	80,
One of our children plays football.	83,
Walking.	84,
Cranleigh Park Run	85,
I walk along this area every week and would hate to lose this space along the side of the track.	89,
Park run and dog walking.	90,
Grandchildren's future.	91,
Recreation space for local people to help prevent obesity.	92,

There should not be a ransom slip be developer.	101,
Park run and dog walks	102,

<b>Snoxhall Fields (owned by CPC)</b> <b>Tell us what is special to you about this place, or what you think could be improved.</b> <b>This can include things like recreation, the wildlife, plants and trees, somewhere quiet to sit, how it looks, personal or historic significance, events you have attended or things you are planning do there.</b>	<b>Questionnaire No.</b>
Open space, dog walking	1,
Central area for the local community to use.	2,
This is important for everybody to use. I like to walk my grandson there and use the facilities.	3,
It is an area flat enough to push a wheelchair on (I have a disabled dependant). The only open space where I can easily manage this as the paths and grass are well maintained.	5,
Frequently dog walking and enjoying the walk into town.	6,
Essential space which is used for so many activities and by so many people.	7,
This area is essential for family recreation, wildlife, plants and trees and must never be touched.	10,
Only reasonable place to walk with the grandchildren. Needs more seats.	12,
It is an ideal area for walking, playing and as a beautiful green space.	14,
We live next door to Snoxhall Fields.	15,
Large open space for recreation.	21,

Great for local sports and activity, nice place for picnics and dog walking. Again helps combat childhood obesity.	22,
I am a coach for Cranleigh Youth Football so use this space with children regularly. We also visit the park frequently for meeting with friends.	23,
Recreation.	30, 40, 84
Provides a great place for recreation and walkers and cyclist and other community events.	32,
Widley used in the village.	33,
Quiet open space, tree lined - walking - dog walking.	34,
As a Cranleigh Youth Club Coach (U8's 2018/2019) this is a very valuable community asset that provides space for young people to keep fit and the case of the youth football club benefit from being part of the FA four corner benefits phycological, social fitness. I clear the rubbish from this area on a weekly basis.	35,
I often use the play area with my grandchildren, my son plays football there each season. Its in the middle of the village and should be protected.	37,
Generations of Cranleigh football teams have played here, the play area and pavilion on a part of the community.	38,
Centre for sport activity in Cranleigh access to Downslink.	41,
	42,
Community space.	
This is one of the most useful areas in the village - so many activities happen there - too many to mention.	43,



<b>Snoxhall Fields (owned by CPC)</b> <b>Tell us what is special to you about this place, or what you think could be improved.</b> <b>This can include things like recreation, the wildlife, plants and trees, somewhere quiet to sit, how it looks, personal or historic significance, events you have attended or things you are planning do there.</b>	<b>Questionnaire No.</b>
Grandchildren use it constantly for recreation, including football.	44,
Wonderful playground there where I take my grandchildren. Very central to the village.	45,
Space for children and adults to undertake exercise.	48,
Played football and cricket here as a child. The biggest? Green space in Cranleigh, vital for promoting sport/exercise for local children.	56,
This is an essential recreational area for the whole of Cranleigh. This is the only single big recreational area in Cranleigh and it will become even more valuable as recreational area when all the new additional housing has been built.	58,
Such an important part of Cranleigh for children and adults to play sports etc.	59,
Important open area for wildlife and for the people of Cranleigh to par take in sporting activities.	60,
Very pleasant green spaces to walk or cycle through for children to play, people to do sports, youngsters to meet, families to picnic, etc. I see a variety of birds there through the year because of the different trees, shrubs and hedges.	61,
How it looks, trees wildlife.	62,
Yes, Yes, Yes! It is appalling to think that they may be concreted and built over. Is there some dodgy and deceitful reason behind the proposal to build a new recreational centre somewhere else?	63,
With my grandchildren.	66,

Open space for all beautifully maintained sporting activities - lots of ?????? involved.	67,
Need for formal sports area. Consider more wider edges for wildlife benefit.	71,
Open space, traffic free. Seeing youngsters using this space makes me smile.	72,
Large area for sports.	73,
Wildlife plants - walking.	74,
Place for young people to meet and socialise.	75,
Climbing frame form for toddlers been xxx for over 6 years.	77,
Clear play area.	78,
Also used by parkrun (see comment for Bruce McKenzie playfield)	80,
Sports facility which should be maintained.	81,

<b>Snoxhall Fields (owned by CPC)</b> <b>Tell us what is special to you about this place, or what you think could be improved.</b> <b>This can include things like recreation, the wildlife, plants and trees, somewhere quiet to sit, how it looks, personal or historic significance, events you have attended or things you are planning do there.</b>	<b>Questionnaire No.</b>
Lovely to walk the dog and for the children to play.	83,
Sports activities.	86,
Wish to continue to enjoy open space.	88,
Use as a recreational space and link to village. Large calming area. Remove parking charges.	89,
Sports activities for all ages	90,
Keep as many green spaces as possible - especially tree areas.	91,
Recreation space for local people to help prevent obesity.	92,
Definitely.	93,
Central to village sports. Central play area of the community.	94,
I believe there should be extensive open areas on each side of Cranleigh for sport, recreation and environmental reasons.	96,
Involved with football and centenary garden. Important recreation space for Cranleigh.	97,
Green lung. Better drainage improve soil. Recreation, centenary garden looking lovely.	101

Wonderful space for children to play, football, play areas safe away from traffic.	102

<b>Beryl Harvey Field and Allotments (owned by CPC)</b> <b>Tell us what is special to you about this place, or what you think could be improved.</b> <b>This can include things like recreation, the wildlife, plants and trees, somewhere quiet to sit, how it looks, personal or historic significance, events you have attended or things you are planning do there.</b>	<b>Questionnaire No.</b>
As mentioned before allotments are a key community asset in a village that does not have a greengrocer.	5,
Allotments are important to keep.	7,
Important wildlife area.	8,
This area is essential for family recreation, wildlife, plants and trees and must never be touched.	10,
Green space.	12,
Allotments to many are an alternative to owning a garden. Since you are encouraging proper affordable housing and a mixed community you should encourage allotments.	17,
See points re allotments, Beryl Harvey Field - Conservation Area have visited with my children and with local families when I manage the Sure Start Children's Centre.	23,
The wildlife is again a vitally important space as it is a haven for birds, mammals, reptiles, amphibians and insects in terms of butterflies close. Last week I saw, large small and Essex skippers. Common meadow brown, gatekeeper, large, small and green veined white, silver washed fritillary and Cinnabar moth (doing the vital job of controlling Ragwort).	35,
Wildlife and trees etc	36,



Don't know this area.	38,
As per previous allotments.	40,
Belong to conservation group that maintain area. Vital for bio-diversity.	41,
Use the space with my Rainbow unit for activities. It is our designated fairyland! We enjoy the wildlife.	42,
A quiet place - good for wildlife.	43,
Read a lot about how prized this is by those who use it.	44,
Unique wildlife habitat. Gift to Parish Council from widower of Beryl Harvey for this purpose. This should be respected.	45,
Supported by passionate team.	47,
All allotments should be retained.	48,
To hold off building.	50,

<b>Beryl Harvey Field and Allotments (owned by CPC)</b>	
<b>Tell us what is special to you about this place, or what you think could be improved.</b>	
<b>This can include things like recreation, the wildlife, plants and trees, somewhere quiet to sit, how it looks, personal or historic significance, events you have attended or things you are planning do there.</b>	<b>Questionnaire No.</b>
Allotments should be preserved. I believe there are currently waiting lists so demand is there for them, If anything they should be expanded.	56,
All the new additional housing will increase the need for recreational space of different types.	58,
Precious community resources where wildlife is being encourage, recorded and nurtured. Great way of inviting people in the community.	61,
Recreation.	62,
This area of land was dedicated for public use - not for the profit of developers (or anyone else).	63,
Retain as wildlife habitat and a quiet area to sit and ponder.	71,
I have a garden and grow my veg there, but to those that don't its incredibly important for overall well being and health.	72,
Too much green space going, this is pleasant open space.	73,
Allotments should be available. Enjoy walking through there.	80,
Wildlife.	84,

Keep as many green spaces as possible - especially tree areas.	91,
Important as a managed area for plant and animal diversity.	92,
Allotments should be maintained	94,
A major environmental area put to good use with allotments.	96,
Important wildlife haven	97,
Allotments very important for community.	101
As before useful for people who need more garden space.	102

<b>Lucks Green Common (owned by WBC)</b> <b>Tell us what is special to you about this place, or what you think could be improved.</b> <b>This can include things like recreation, the wildlife, plants and trees, somewhere quiet to sit, how it looks, personal or historic significance, events you have attended or things you are planning do there.</b>	<b>Questionnaire No.</b>
Needs benching and trees re-instated horse chestnut, but also regular ground maintenance, maybe some flower borders	2,
Commons are an historic open space for the people to enjoy and should remain so.	5,
This small green has got to be preserved with benches etc.	10,
We need these green spaces for wildlife, walking, we cannot fill every green space with houses.	14,
If this area were to be built on it would be detrimental to the history and architecture of this area of the village.	23,
It is a great public place for exercise and relaxation.	25,
Walking.	30,
Visual amenity - beautiful trees.	34,
As open space.	36,
Can see no reason for this to be kept green.	38,

As per all common land.	40,
Part of my route to the village on foot. Beautiful chestnut tree in the middle.	45,
In front of beautiful home and should be protected.	47,
This is a small space that contributes to the character and beauty of Cranleigh.	58,
Adds to pleasant character of the area. Pleasant to walk through and sit.	61,
Historic.	62,
Could be formally cut or left as meadow with "desire lines" cut more frequently.	71,
It's a green space amongst tarmac and bricks and concrete.	72,
Preserve a little bit of green area.	80,
I often see people sitting on the bench here and just watching the world go by. A lovely thing to do.	89,
Keep as many green spaces as possible - especially tree areas.	91



<b>Lucks Green Common (owned by WBC)</b> <b>Tell us what is special to you about this place, or what you think could be improved.</b> <b>This can include things like recreation, the wildlife, plants and trees, somewhere quiet to sit, how it looks, personal or historic significance, events you have attended or things you are planning do there.</b>	<b>Questionnaire No.</b>
Don't where this is.	92,
Looks beautiful.	101
Lovely green space.	102

<b>Summerlands Estate Green Areas (owned by WBC)</b> <b>Tell us what is special to you about this place, or what you think could be improved.</b> <b>This can include things like recreation, the wildlife, plants and trees, somewhere quiet to sit, how it looks, personal or historic significance, events you have attended or things you are planning do there.</b>	<b>Questionnaire No.</b>
Seating and small play area since there are, many families with small children in this area. Currently dog walking mostly.	2,
One of the only dog walking areas for local people. Maybe a play area for the families in the area.	3,
There is already quite a high density housing area, the green areas stop it from becoming like an inner city estate.	5,
Local people need quiet space for peace.	6,
All housing estates need green spaces to enhance quality of life and encourage wildlife etc.	10,
We walk our dogs here every day, either to walk around the estate. It is a fantastic space for the local community where we meet and chat, it gives us a safer community.	16,
Very special local area, contains ancient oak trees, woodland, pond with resident moorhens and newts.	21,
This is a heavily developed area and the green spaces allow a small area of tranquillity and should be saved.	22,
My relatives live in this area. My niece lives in a flat with her son. They have no garden - green spaces are important to families in similar situations.	23,
The area us already heavily developed and as a resident having trees and greenery make it a much nicer environment to live in and raise a family.	25,
All green space on Summerlands should be protected. The R.A maintain it to a high standard.	26,
All estates should have safe green space.	33,
green 'living; - walk to visit daughter - beautiful trees essential part of estates	34,
Open space.	36,
I walk my dog on these green spaces. People need to have green spaces around them. Children need space to play and capture.	37,
It is a haven of 'green' in a very developed area.	38,

Children play areas. Space to wind down.	42,
Have friends living there. Vital to maintain for children to play and adults to enjoy green space.	45,
A welcome field of green spaces surrounded by houses.	46,
Amenity for local residents - to build and would change the face of local areas.	47,
Seating would be nice, walking the dog, enjoying the seasons changing, picking blackberries. Daily walking.	54,
Walking the dog. Enjoy the changing seasons.	55,
The biggest green space on Summerlands should be preserved to prevent Summerlands turning into a concrete block.	56,
This must be greatly valued by local residents.	58,
The open green areas are a valued asset to people living on the estate.	62,
Walking with my grandchildren - safe space for riding bikes and scooters. Also involved with keeping area free from litter and general tidy clearing rubbish/can/bottles etc. Also clearing overgrown shrubbery/weeds by the pond and wooded area (along Rydelands)	66,
These green areas contribute to the ambience of the Summerland's estate and hence the well being of the residents. For the last 8 years the Summerland Estates Residents Association has worked with WBC and its Rangers to maintain these green areas especially the Summerland's pond and slip of wood where residents have carried out conservation events. Our concerns at present is the management of the meadow which although has been used for sport activities in the past is not maintained in a manner suitable for use at the present time.	70,
Less frequent cutting of grass to allow meadow feel to develop. Desire walk lines and path edges to be cut more frequently. Needs more seating as it s a quiet place to sit.	71,
It's not all jammed in, so gives a calmness.	72,
I grew up here and it was fantastic place to play. Lovely green space in housing estate.	73,
Wildlife - plants - trees and pond - walking - cycling - would benefit with the occasional bench.	74,
There has been a massive improvement on estate since SER was formed with work on green spaces to pond (protected newts)	75,

I am a resident of Summerlands and value the open green spaces highly.	76,
Love it since updated and cleared.	77,
We walk the children through here so we do not need to drive into Cranleigh. This means we can walk our dog too.	83,
Somewhere for people who live or estate to go to.	84,
Important green space for this busy area. Which provides rural style links to village and schools.	89,
High density housing - space required children's play	90,
Keep green spaces and recreational areas - need trees/grassy areas to negate CO2 levels pollution.	91,
Important shared green space for local young people.	92,
There is a strong community feel on this estate and we all appreciate the space and open areas. Strong residents association. I very much enjoy the pond area and the open space at the back. This is the main open spaces this side of Cranleigh. The trees and grass areas are important for wildlife and environment. The development of a wild flower meadow would create extra attraction for wildlife such as bees and butterflies.	96,
Looks lovely. Green fading to high density housing.	101,

<b>Cranleigh Mead Recreation Area (owned by WBC)</b> <b>Tell us what is special to you about this place, or what you think could be improved.</b> <b>This can include things like recreation, the wildlife, plants and trees, somewhere quiet to sit, how it looks, personal or historic significance, events you have attended or things you are planning do there.</b>	<b>Questionnaire No.</b>
Needs more to attract use for people to use for activities.	2,
Maybe put to use for the local people who live there, playground?	3,
Very important to keep.	4,
There is already quite a high density housing area, the green areas stop it from becoming like an inner city estate.	5,
Daily use for dog walkers and green space to enjoy.	6,
Dog walking. Encourage wildlife etc,	10,
Low green spaces on this estate.	22,
We use this are to play ball games with our children and exercise our dogs on a regular basis. In a built up residential area green spaces like this one are important.	23,
Need for ball games etc, dog walking.	30,
Play with my grandson there on a regular basis football and walking the dogs.	35,



Open spaces recreation.	36,
People again need a green space.	37,
Again, a piece of green in a developed area.	38,
Mead land is an important area to maintain and ecologically.	40,
Important for children and adults alike to have a green space.	42,
Amenity for local residents - to build and would change the face of local areas.	47,
Important play area for children.	56,
This area adds beauty, character and some tranquillity to the neighbourhood. It is a place to walk and admire. Its recreational value would be greatly improved if the grass was cut and collected more often.	58,
Another important open area for both wildlife and peoples recreation.	60,
Recreation.	62,

<b>Cranleigh Mead Recreation Area (owned by WBC)</b> <b>Tell us what is special to you about this place, or what you think could be improved.</b> <b>This can include things like recreation, the wildlife, plants and trees, somewhere quiet to sit, how it looks, personal or historic significance, events you have attended or things you are planning do there.</b>	<b>Questionnaire No.</b>
Safe area for children to play and families to relax.	66,
Similar agreement to Summerlands would apply.	71,
When older I used to play here, (see comment on Summerlands Estate Green Areas)	73,
Again as Summerlands comment, and to encourage children to get out in open.	75,
Local resident value this space.	76,
We do not use this but know people / clubs who use it regularly.	83,
High density housing - space required children's play	90,
Keep green spaces and recreational areas - need trees/grassy areas to negate CO2 levels pollution.	91,
Important shared green space for local young people.	92,
Only green that area has.	94,

Every questionnaire that was completed and received before 5pm Friday 20th July 2018 has been given its own individual reference number

<p><b>Park Mead Estate Green Area (managed by Moat Housing Association)</b>  <b>Tell us what is special to you about this place, or what you think could be improved.</b>  <b>This can include things like recreation, the wildlife, plants and trees, somewhere quiet to sit, how it looks, personal or historic significance, events you have attended or things you are planning do there.</b></p>	<p><b>Questionnaire No.</b></p>
<p>There is already quite a high density housing area, the green areas stop it from becoming like an inner city estate.</p>	<p>5,</p>
<p>Look of space for neighbourhood children to play.</p>	<p>6,</p>
<p>Lovely green recreational space for use by the local residents of this high density housing area.</p>	<p>8,</p>
<p>Park Mead looks like a cramped car park as it is, it cant hold more cars and more houses would negatively impact on the area.</p>	<p>22,</p>
<p>I used to live in Hailey Place on the top floor. I lived here with two small children and used the green behind regularly to play and a place to have some peace and quiet.</p>	<p>23,</p>
<p>This area was a huge part of my childhood and was a great environment to grow up in. It gave me space to play, exercise. I feel that future generations would benefit from them too.</p>	<p>25,</p>
<p>I used to live on Park Mead. The green areas are part of the unique character of this community. Gardens are small because the open spaces are used for recreation and family activities/event.</p>	<p>32,</p>
<p>Green living.</p>	<p>34,</p>
<p>A green space used by local residents, a safe place for outside play by children. Some lovely trees to help improve the air quality.</p>	<p>35,</p>

Open spaces recreation.	36,
The green are used every single day by families and children. The green space is valued by all residents on the estate - we pay towards its upkeep.	37,
This is garden green estate that is developed enough and is I believe, private not public land.	38,
Not suitable for development.	40,
This is one of the best examples of social living and space to accommodate all ages.	43,
My family grew up on Park Mead and it was a wonderful place for children. Plenty of space for ball games and meeting up with friends. "Safe" environment.	45,
But.	46,
Very well maintained and used by Hailey Place resident, P.M residents and Knowle Nursery.	47,

<b>Park Mead Estate Green Area (managed by Moat Housing Association)</b> <b>Tell us what is special to you about this place, or what you think could be improved.</b> <b>This can include things like recreation, the wildlife, plants and trees, somewhere quiet to sit, how it looks, personal or historic significance, events you have attended or things you are planning do there.</b>	<b>Questionnaire No.</b>
The biggest green space on Park Mead should be preserved to prevent Park Mead turning into a concrete block.	56,
This must be greatly valued by local residents and I value this when I pass.	58,
The open green areas area a valued asset to people who live on the estate.	62,
Safe area for children to play and families to relax.	66,
Used it loads when children were younger. Children play out safely independently of their parents - this must be protected.	72,
Lovely green space for residents.	73,
Again as Summerlands comment, and to encourage children to get out in open.	75,
Local resident value this space.	76,
Good family areas.	78,
Recreation	84,



High density housing - space required children's play	90,
Keep green spaces and recreational areas - need trees/grassy areas to negate C02 levels pollution.	91,
Important shared green space for local young people.	92,
Looks beautiful.	101,

<b>Tennis Courts (owned by CPC)</b> <b>Tell us what is special to you about this place, or what you think could be improved.</b> <b>This can include things like recreation, the wildlife, plants and trees, somewhere quiet to sit, how it looks, personal or historic significance, events you have attended or things you are planning do there.</b>	<b>Questionnaire No.</b>
Local amenities again, but costs seems prohibitive to some.	2,
Very important to local people, not too expensive so can afford to use it.	3,
Very important to have areas for sport and exercise for the health of our residents.	5,
Important to keep places for recreation.	7,
These are the only public tennis courts in Cranleigh.	8,
There must be kept as it is the only facility for public tennis sessions.	10,
Bottom of my garden. Expand the leisure centre.	15,
Why build on places that people gain enjoyment from?	22,
Important recreation area to support healthy lifestyles.	23,
I have many hobbies and enjoying playing sport. We need these areas for people of all ages.	25,
Wonderful oak trees, access to village by foot.	34,

If the leisure centre is going to be increased in size logically this space could be used as part of the footprint expansion.	35,
Open area.	36,
These again are well used by local people.	37,
We have little enough leisure facilities. Leave them alone.	38,
Play tennis.	42,
I don't play but important that it is there for a tennis club and children generally.	43,
Perhaps they should be open and free like the courts at Allen House grounds Guildford - also marked out for basketball.	44,
Provide for community	46,
A Village needs public courts.	47,
See comments ref Snoxhall Field. (Played football and cricket here as a child. The biggest? Green space in Cranleigh, vital for promoting sport/exercise for local children.)	56,

<b>Tennis Courts (owned by CPC)</b> <b>Tell us what is special to you about this place, or what you think could be improved.</b> <b>This can include things like recreation, the wildlife, plants and trees, somewhere quiet to sit, how it looks, personal or historic significance, events you have attended or things you are planning do there.</b>	<b>Questionnaire No.</b>
These are the only local public tennis courts. They ought to be better maintained i.e. keep surface clean of moss, twigs, leaves etc.	58,
Recreation.	62, 84,
To encourage community to exercise.	66,
Buffer between car parks and playing fields.	71,
If developed it would never be replaced.	73,
Too expensive should be subsidised for kids to use.	75,
Valuable amenity for the whole community.	76,
Freedom to play.	78,
The courts need to be maintained better. We do see people using it.	83,
Use Alfold and Dunsfold tennis clubs - incredible that we have no easily accessible public courts in Cranleigh.	91,
It is credible that a village the size of Cranleigh does not have a tennis club. I would definitely use it weekly if it was rescued from its current poor state, given a clubhouse etc.	92,

This is an essential sports facility that should be built on. Important for health benefits. Vital facility for sports and all and lottery funded.	94,
Good to have in centre need maintaining.	101,
Can be used for extension for leisure centre.	102,



<b>Cranleigh Cemetery (owned by CPC)</b> <b>Tell us what is special to you about this place, or what you think could be improved.</b> <b>This can include things like recreation, the wildlife, plants and trees, somewhere quiet to sit, how it looks, personal or historic significance, events you have attended or things you are planning do there.</b>	<b>Questionnaire No.</b>
Somewhere quiet.	1,
An area for peace and contemplation. Essential for the mental well-being of our community.	5,
I hope I wont have to go there yet. Essential for obvious reasons.	10,
Tranquil area, needs more seats	12,
It is a beautiful kept cemetery for wildlife and for quietness and reflection.	14,
Must be kept.	15,
Part of the history of Cranleigh.	21,
Literally ridiculous to consider any other use on a cemetery.	22,
Ridiculous to build on a cemetery.	25,
Relative buried there, no way.	27,
Relatives resting there.	28,

Cant build on this.	30,
An essential quiet space for remembrance	33,
Relatives buried there.	34,
As is.	36,
I have loved one there - very special place.	37,
Its where I want to be laid to rest.	38,
It's a cemetery!	40,
Can you build on a cemetery.	41,
Every village and town needs a cemetery.	43,
To visit graves of relatives and friends.	45,
Walk past.	46,

<b>Cranleigh Cemetery (owned by CPC)</b> <b>Tell us what is special to you about this place, or what you think could be improved.</b> <b>This can include things like recreation, the wildlife, plants and trees, somewhere quiet to sit, how it looks, personal or historic significance, events you have attended or things you are planning do there.</b>	<b>Questionnaire No.</b>
A peaceful place - well maintained.	47,
It's part of Cranleigh's history.	52,
Obvious surely ?!	56,
This is the local cemetery and it would be a ridiculous idea to contemplate changing the character of this area.	58,
I look after a grave there and it's a beautiful peaceful place to be, to sit and reflect and enjoy the atmosphere. Beautiful trees and are certainly supporting many insects and birds.	61,
The space will have personal significance for many people living in Cranleigh.	62,
Of course I do - would not any other decent human being?	63,
Our daughter is buried there.	65,
Peaceful	73,
Walk passed daily footpath needs to come under parish council.	75,

I have many friends and family members occupying space here and so will I until fullness of time I hope.	76,
Quiet area.	78,
Sacred to a lot of people. An area of peace.	80,
Should always be protected.	81,
Nice place to go for contemplation.	83,
Somewhere to go when they die.	84,
Historical benefits.	91,
Important to local people (though not to me personally)	92,
Family cemetery	100,
Part of village history.	102,

<p><b>Knowle Park Parkland (owned by the Knowle Park Trust)</b>  <b>Tell us what is special to you about this place, or what you think could be improved.</b>  <b>This can include things like recreation, the wildlife, plants and trees, somewhere quiet to sit, how it looks, personal or historic significance, events you have attended or things you are planning do there.</b></p>	<p><b>Questionnaire No.</b></p>
<p>This beautiful area is already being built on. The views are wonderful. There are deer and rabbits at dawn and dusk.</p>	<p>5,</p>
<p>Frequent walking and Park Run jog</p>	<p>6,</p>
<p>Wildlife, plants, trees, essential to environment.</p>	<p>10,</p>
<p>We need these green spaces it is a beautiful parkland for wildlife, and walking.</p>	<p>14,</p>
<p>Very important area at base of the hills.</p>	<p>21,</p>
<p>Too late.</p>	<p>34,</p>
<p>The area is part of the route of Park Run and Junior Run</p>	<p>35,</p>
<p>Wildlife and open spaces.</p>	<p>36,</p>
<p>Green spaces need to be protected - use brown areas first!</p>	<p>37,</p>



This is rolling green land and should be preserved.	38,
If we lose this green space our village will become undefined.	41,
Walk on it frequently. Recreation. Toboggan in the snow.	42,
We cant build on everything - lovely views.	47,
I am not sure how much of this will remain and how much of it will remain truly public in the long term after the housing development is completed.	58,
Great for sport and start of park run, which has become very popular. Surrounding fields (route of park run - not sure if this is Knowle Park Parkland) have fabulous views and I often see yellowhammers in the hedgerow and sparrow hawks on regular perching posts which I come early in the morning. Popular for dog walkers.	61,
Historic. How its looks, wildlife, trees	62,
If this is built over, then presumably one might anticipate continuing development down both side of the whole of Knowle land.	63,
Grassland/amazing bird and wildlife. It doesn't need improving - Please leave it alone.	67,

<p><b>Knowle Park Parkland (owned by the Knowle Park Trust)</b>  <b>Tell us what is special to you about this place, or what you think could be improved.</b>  <b>This can include things like recreation, the wildlife, plants and trees, somewhere quiet to sit, how it looks, personal or historic significance, events you have attended or things you are planning do there.</b></p>	<p><b>Questionnaire No.</b></p>
Park run- Weekly park run - encourages people to have a healthy lifestyle	72,
Park run and dog walking.	73,
Recreation.	74,
To protect it from further development.	76,
Parkrun regular user and use frequently for walks.	80,
Beautiful area one of few large open spaces left.	84,
Really important as such a large housing development is now being built below it. This is an area that we can roam and enjoy without having to leave the village and it is really beautiful especially views from the hill.	89,
Sports routes - running club, and dog walkers.	90,
Keep green.	91,
It is awful that the green fields in this area have been destroyed by new housing estates by Waverley.	92,

Gorgeous space. Part of village ethos. Essential for older residents as green view.	94,
Wildlife parkrun and for children's' park run.	97,
Very important to have this to stop further development for residents to enjoy.	101,







<b>Parkhouse Green Barhatch Lane (owned by WBC)</b> <b>Tell us what is special to you about this place, or what you think could be improved.</b> <b>This can include things like recreation, the wildlife, plants and trees, somewhere quiet to sit, how it looks, personal or historic significance, events you have attended or things you are planning do there.</b>	<b>Questionnaire No.</b>
Until recently I lived there. This area is developed enough.	14,
Widens the street - visual amenity.	34,
An oasis in the centre of housing. Diversity of wildlife (kingfisher, regular visitors).	35,
Is there any point?	38,
Lines of sight for junction which will get busier for Cala home residents and that turning as High Street getting crazy!	47,
A bit of open space that adds character to the village.	58,
How it looks, trees, openness.	62,
Nice open area on entry to village.	73,
Good place to walk.	75,
Never heard of it until now and we live near it.	77,

Trim the trees and nettles more regularly. Allows us to walk out children to school safely.	83,
Need green spaces - impact on quality of life and C02 levels encouraging all outdoor activities.	91,
All green spaces forming the character and amenity value to Cranleigh.	92,
Plant trees.	101,

<b>Queensway Play Area and Green (owned by WBC)</b> <b>Tell us what is special to you about this place, or what you think could be improved.</b> <b>This can include things like recreation, the wildlife, plants and trees, somewhere quiet to sit, how it looks, personal or historic significance, events you have attended or things you are planning do there.</b>	<b>Questionnaire No.</b>
Local for residents to area.	2,
Important for the people who live there.	3,
Usually kept very well.	10,
Area for children's play.	22,
My children play here on a pretty much daily basis.	23,
Give children a place to play.	25,
Recreation.	30,
Visual amenity.	34,
Local children need the playground area to play.	37,
Not enough free land to make a difference.	38,

Important for children.	42,
Not enough playground in Cranleigh and this one is busy - a lot of local homes use it.	43,
An important secluded play area for the local residents.	58,
Important for children to play including my grandsons.	59,
Important area for children to play, which includes my 2 grandsons.	60,
Retain for use by children.	62,
Playground needed.	71,
Children need places to play.	73,
Part of mature development so green space vital.	75,
Local residents value the space.	76,
Keep play areas open.	80,
Children's area required - high density housing.	90,

Need green spaces - impact on quality of life and C02 levels encouraging all outdoor activities.	91,
All green spaces forming the character and amenity value to Cranleigh.	92,



<b>Elmbridge Road Green Areas (owned by WBC)</b> <b>Tell us what is special to you about this place, or what you think could be improved.</b> <b>This can include things like recreation, the wildlife, plants and trees, somewhere quiet to sit, how it looks, personal or historic significance, events you have attended or things you are planning do there.</b>	<b>Questionnaire No.</b>
A nice place to walk.	32,
Dog walking.	33,
Needs more planting. Visual amenity.	34,
Again not enough to develop.	38,
In a ever increasing built up area important to keep green spaces	48,
It is near where I live. Does this cover Vine Cottages?	51,
Does this cover Vine Cottages as they are in Alfold Road and all the children use it play football etc.	52,
I am not sure which areas these are.	58,
How they look, openness.	62,
Far too much development allowed int his area already. The green space invaluable.	76,

Need green spaces - impact on quality of life and C02 levels encouraging all outdoor activities.	91,
All green spaces forming the character and amenity value to Cranleigh.	92,

<b>Cranleigh Ponds (off The Drive) (owned by Cranleigh Anglian Society)</b> <b>Tell us what is special to you about this place, or what you think could be improved.</b> <b>This can include things like recreation, the wildlife, plants and trees, somewhere quiet to sit, how it looks, personal or historic significance, events you have attended or things you are planning do there.</b>	<b>Questionnaire No.</b>
Wildlife area in a decreasing housing need for this site.	2,
Again important for our wildlife need more areas like this. Save the bees!	3,
Wildlife habitat to leisure.	6,
Important wildlife area, newts and toads. Part of the toad migration route.	8,
My children fish here with their grandad.	23,
Need open spaces.	30,
No opinion, genuinely don't know.	38,
My son was a keen angler and spent many hours fishing there as a member of Cranleigh Angling Society. Present young generation should have same opportunity.	45,
My neighbour used it regularly.	58,
Important for wildlife and for the anglers of Cranleigh and outsiders to enjoy fishing.	

Important for wildlife and recreation for anglers.	60,
Worked as a gardener in garden adjoining and see it is a beautiful and well used amenity.	61,
Recreational and visual asset.	62,
Not well enough known but ideal of wold range wildlife etc.	71,
I used to fish here when I was a kid. When I have more time I will be back.	73,
Adds to overall environment.	75,
Attractive area on entering the village.	76,
Brings pleasure to anglers.	80,
Need green spaces - impact on quality of life and C02 levels encouraging all outdoor activities.	91,
All green spaces forming the character and amenity value to Cranleigh.	92,
Improve access.	101,

<b>Acres Platt (owned by WBC)</b> <b>Tell us what is special to you about this place, or what you think could be improved.</b> <b>This can include things like recreation, the wildlife, plants and trees, somewhere quiet to sit, how it looks, personal or historic significance, events you have attended or things you are planning do there.</b>	<b>Questionnaire No.</b>
I live there and there is no more space, plus it would ruin the aesthetics of the area.	25,
Essential part of estate.	34,
Too small to develop.	38,
The Sherrydon/Summerlands area is sufficiently developed already.	45,
Probably valued by local residents.	58,
How it looks, trees.	62,
Similar use to Summerlands and should be likewise managed.	71,
Recreation.	74,
Part of existing development green space needed.	75,
To screen already huge developments happening.	76,

Need green spaces - impact on quality of life and CO2 levels encouraging all outdoor activities.	91,
All green spaces forming the character and amenity value to Cranleigh.	92,



<b>St Nicolas Church and Rectory Green Space (owned by the Church of England)</b> <b>Tell us what is special to you about this place, or what you think could be improved.</b> <b>This can include things like recreation, the wildlife, plants and trees, somewhere quiet to sit, how it looks, personal or historic significance, events you have attended or things you are planning do there.</b>	<b>Questionnaire No.</b>
Peaceful, tranquil, needs more seats.	12,
Historic.	21,
Area steeped in Cranleigh history.	22,
Rectory Fete, Open Air Theatre.	32,
Church Fete.	34,
Should not be touched.	38,
It's the core of Cranleigh and should be a national monument.	40,
It is our church, our children were christened there, it is a quiet green space.	41,
Important to the church - rectory fete etc - another green space that's quiet.	43,
History.	46,

Amenity for local residents - to build and would change the face of local areas.	47,
Beautiful, peaceful place with amazing historic building.	53,
This is part of Cranleigh's heritage. It adds character and beauty to the village.	58,
Somewhere quiet to sit. Trees. Historic significance. How it looks.	62,
A quiet place to pause and contemplate.	71,
This is part of Cranleigh history should be maintained by COC	75,
Good to have an open space in the middle of the village around the church.	75,
Refuge in the village.	78,
A peaceful place used by the community for events e.g. Shakespeare, concerts, church fete. Must be preserved as it is.	80,
Plants and trees place of tranquillity and rest.	81,
Walk through and around here. It is peaceful and a place of reflection.	83,

<b>St Nicolas Church and Rectory Green Space (owned by the Church of England)</b> <b>Tell us what is special to you about this place, or what you think could be improved.</b> <b>This can include things like recreation, the wildlife, plants and trees, somewhere quiet to sit, how it looks, personal or historic significance, events you have attended or things you are planning do there.</b>	<b>Questionnaire No.</b>
Need green spaces.	91,
Special value as the site of the animal fete.	92,
Historic heat of the village - haven for wildlife.	97,
Historic significance and looks good.	101,

<b>Roberts Way Play Park (owned by TBC)</b> <b>Tell us what is special to you about this place, or what you think could be improved.</b> <b>This can include things like recreation, the wildlife, plants and trees, somewhere quiet to sit, how it looks, personal or historic significance, events you have attended or things you are planning do there.</b>	<b>Questionnaire No.</b>
Local amenities for local residents needs.	2,
Need playground area for the local families.	3,
Needed for young families.	21,
Used by local residents.	37,
Should be left as a play area for local people.	38,
Roberts Way area is developed enough. They need outdoors.	40,
We just need green space.	41,
Amenity for local residents - to build and would change the face of local areas.	47,
Only play area for children nearby.	56,
Important for children to play.	60,
Safe place for children to play.	62,

<b>Arts Centre Green (owned by WBC)</b> <b>Tell us what is special to you about this place, or what you think could be improved.</b> <b>This can include things like recreation, the wildlife, plants and trees, somewhere quiet to sit, how it looks, personal or historic significance, events you have attended or things you are planning do there.</b>	<b>Questionnaire No.</b>
Look and feel for the Town.	6,
Could be used for Art Centre extension.	32,
Visual amenity.	34,
This is in the middle of a historic part of our village - this should be protected.	37,
This is on historic part of the village.	38,
An essential part of the arts.	44,
Enhance the site of this wonderful facility which we are lucky to have in Cranleigh.	45,
Amenity for local residents - to build and would change the face of local areas.	47,
Provides pleasant backdrop to building. Small area which gives colour and supports pollinating insects. Small areas, like this are still important as they can provide links between one great space and another for wildlife to be sustained.	61,
Openness. Historic significance. How it looks.	62,

	Questionnaire No.
<b>Are there any other sites you would like to put forward.</b>	
Woodlands off of Wanborough Lane - full of wildlife, flora and fauna.	5,
All the green spaces should be retained and enhanced to encourage wildlife. All areas should have signs to indicate fines for litter left at bins provided. Even small areas are good for e.g. workers to sit and have a break or families. I can't write all the spaces but they should all be kept.	7,
Many site would benefit from dog waste disposal bins.	8,
You will see that I am very keen on green space designation. Bearing in mind the very high increase in number of houses being added over the next years - green space will be vital. The population, including Dunsfold from where many will visit Cranleigh, will double. Vigilance is Vital!	17,
All these green spaces enhance the area and improve quality of life.	34,
The whole area surrounding Cranleigh. There are now enough houses here we simply don't need anymore. The Cranleigh area is now overdeveloped.	35,
Wildlife must be protected - we are making life so very hard for them. Wildlife corridors must be protected.	37,
No, this once beautiful village is being ruined by unsympathetic building - enough is enough.	38,
Area in front of Vine Cottages off Alfold Road.	41, 42,



Smithwood Common. The 'bonfire' site and the field across the road from this.	56,
As discussed flexibility is the key here - work to be done to determine needs of community in future not today.	57,
Anywhere else in the Parish of Cranleigh which is not already being built upon or for which planning permission is being sought (and will doubtless be given). Who is standing up for Cranleigh? Why is Cranleigh under-represented on Waverley Council? Surely enough is enough (with Dunsfold as well)!	63,
Green space adjoining Peregrine Close - space is looked after by Summerlands Residents Association. As are the various paths throughout the estate.	66,
Very important that the green areas proposed are joined up to provide corridors for wildlife e.g. hedgehogs	70,