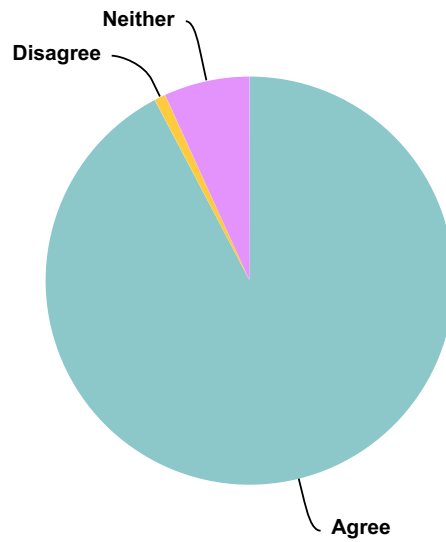


**Q1 Objective H1: Best Practise. To ensure that all developments comply with best practice and achieve the industry standard's 'Built for Life' quality mark. (See this document at the Library or Arts Centre or go online at: <http://www.designcouncil.org.uk/resources/guide/building-life-12-third-edition>)**

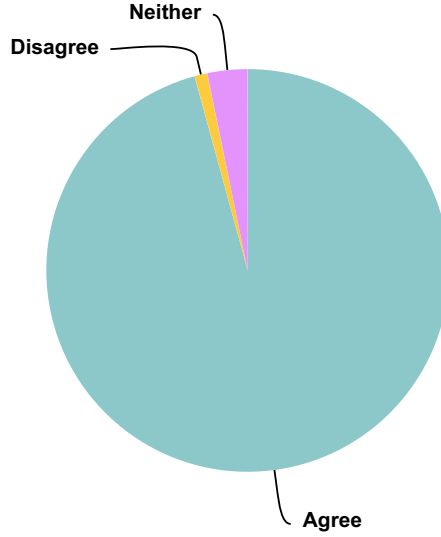
Answered: 676 Skipped: 24



Answer Choices	Responses	
Agree	92.31%	624
Disagree	0.89%	6
Neither	6.80%	46
<b>Total</b>		<b>676</b>

**Q2 Objective H2: Character. To ensure that the character of new developments reflects the village atmosphere in Cranleigh.**

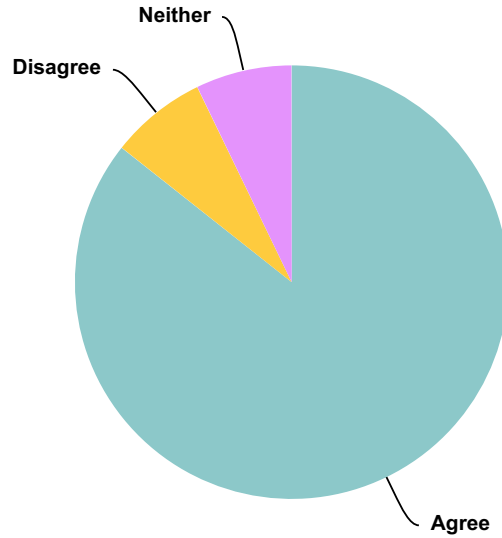
Answered: 684 Skipped: 16



Answer Choices	Responses	
Agree	95.76%	655
Disagree	1.02%	7
Neither	3.22%	22
<b>Total</b>		<b>684</b>

**Q3 Objective H3: Housing Mix. To provide a well-balanced mix of houses in terms of differing types and sizes, which can address the changing needs of residents. Specifically to increase the provision for starter homes, smaller houses and low cost accommodation.**

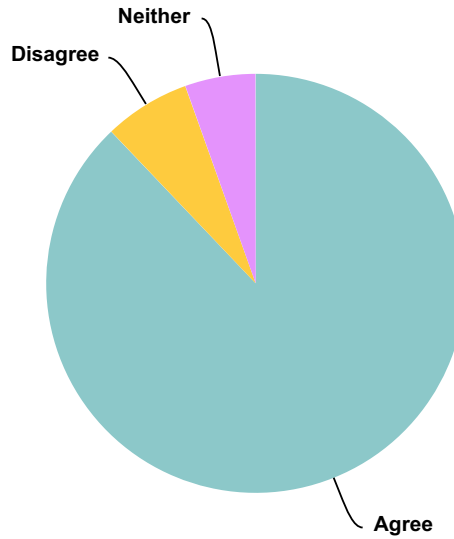
Answered: 683 Skipped: 17



Answer Choices	Responses	
Agree	85.65%	585
Disagree	7.17%	49
Neither	7.17%	49
<b>Total</b>		<b>683</b>

**Q4 Objective H4: Local Priority. To offer affordable housing to eligible Cranleigh residents for an initial limited period before offering it to others in the Borough as a whole.**

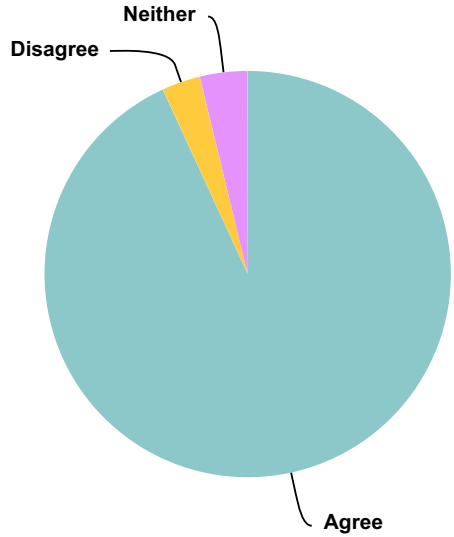
Answered: 678 Skipped: 22



Answer Choices	Responses	
Agree	87.91%	596
Disagree	6.64%	45
Neither	5.46%	37
<b>Total</b>		<b>678</b>

**Q5 Objective H5: Housing Density. To ensure that Cranleigh retains the ambiance of a village, the housing density within a development must be in relation to the density of the village as a whole.**

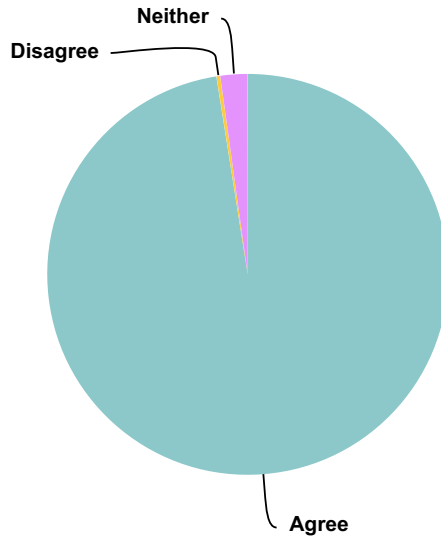
Answered: 686 Skipped: 14



Answer Choices	Responses	
Agree	93.15%	639
Disagree	3.06%	21
Neither	3.79%	26
<b>Total</b>		<b>686</b>

**Q6 Objective H6: Off-road Parking. To create adequate off-road parking in the development sites for residents and their visitors.**

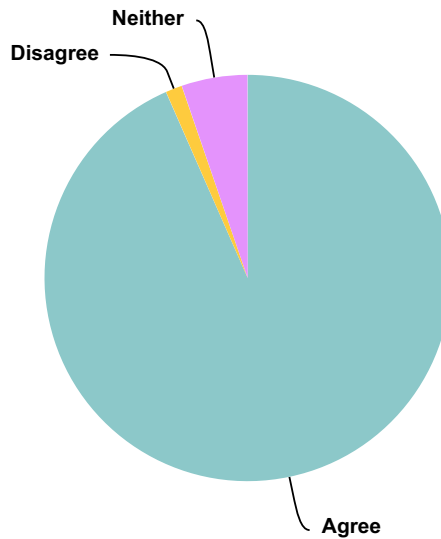
Answered: 685 Skipped: 15



Answer Choices	Responses	
Agree	97.52%	668
Disagree	0.29%	2
Neither	2.19%	15
<b>Total</b>		<b>685</b>

**Q7 Objective H7: The Development Site. To encourage developments, in which dwellings sit comfortably within their plots, in a landscaped site, with their own green space, so enabling a sense of security, community and neighbourliness.**

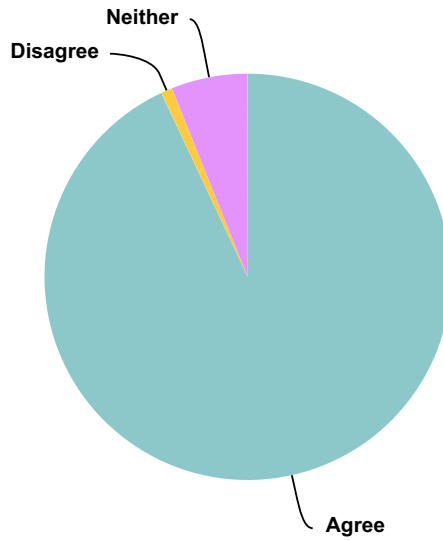
Answered: 684 Skipped: 16



Answer Choices	Responses	
Agree	93.42%	639
Disagree	1.32%	9
Neither	5.26%	36
<b>Total</b>		<b>684</b>

**Q8 Objective T1: Development Site Roads.**  
**To ensure that all new development site roads have future cable capacity (future-proofed) and have been constructed in accordance with the County Council's guidelines under section 38 of the Highways Act 1980. ('section 38 agreements')**

Answered: 674 Skipped: 26

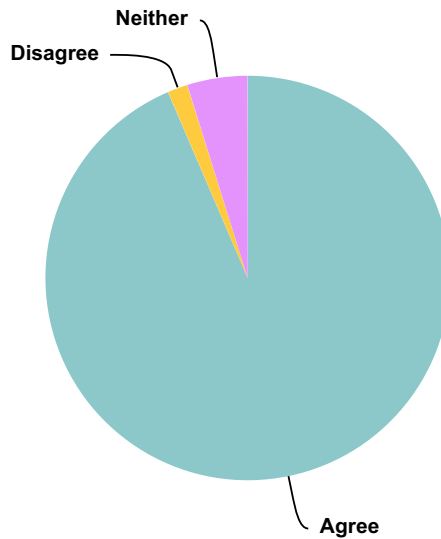


Answer Choices	Responses	
Agree	93.03%	627
Disagree	0.89%	6
Neither	6.08%	41
<b>Total</b>		<b>674</b>



**Q9 Objective T2: Access. To ensure that development sites have good pedestrian and cycle routes to the village and a short walk to a bus stop/route, so preventing isolation and reducing the need for local people to use cars.**

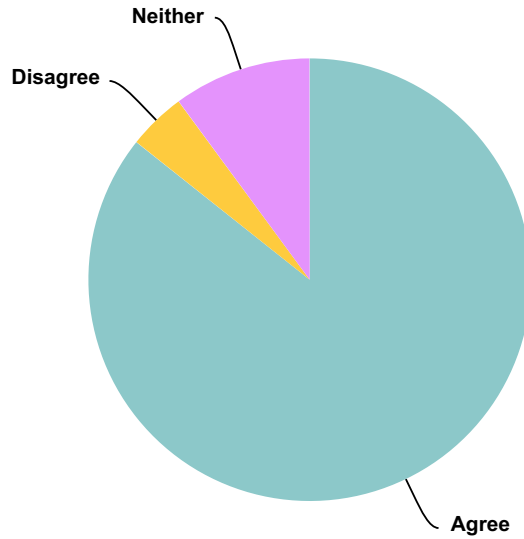
Answered: 684 Skipped: 16



Answer Choices	Responses	
Agree	93.57%	640
Disagree	1.61%	11
Neither	4.82%	33
<b>Total</b>		<b>684</b>

**Q10 Objective T3: Public Parking. To encourage developers to make available part of their development land for public parking in order to increase the provision of public parking in Cranleigh as a whole.**

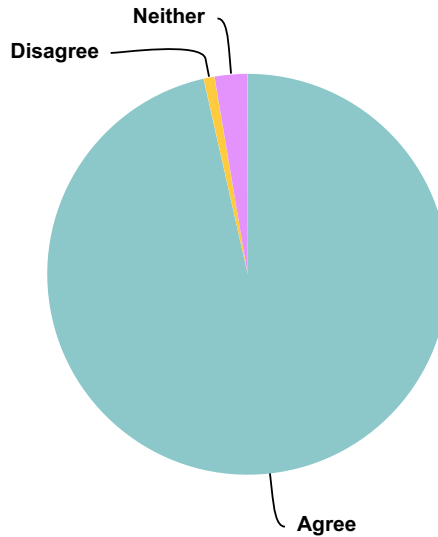
Answered: 685 Skipped: 15



Answer Choices	Responses	
Agree	85.69%	587
Disagree	4.23%	29
Neither	10.07%	69
<b>Total</b>		<b>685</b>

**Q11 Objective T4: Development Location.**  
**To ensure that the location of the development site is assessed for its likely impact on the traffic flow through the High Street.**

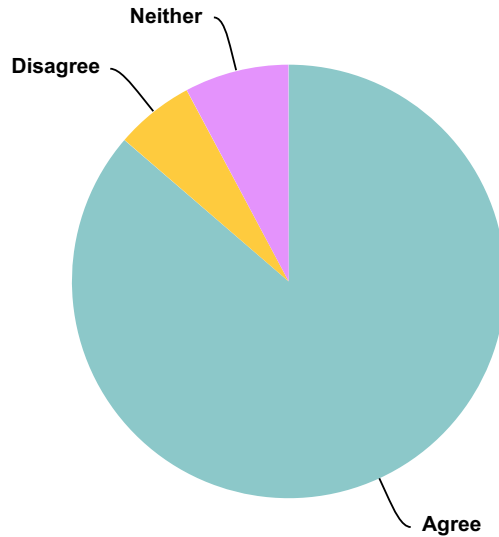
Answered: 680 Skipped: 20



Answer Choices	Responses	
Agree	96.47%	656
Disagree	0.88%	6
Neither	2.65%	18
<b>Total</b>		<b>680</b>

**Q12 Objective E1: Expansion and Frontage.  
To allow for expansion of established retail  
and commercial services ensuring any  
changes to established businesses do not  
have an adverse impact on the surrounding  
area.**

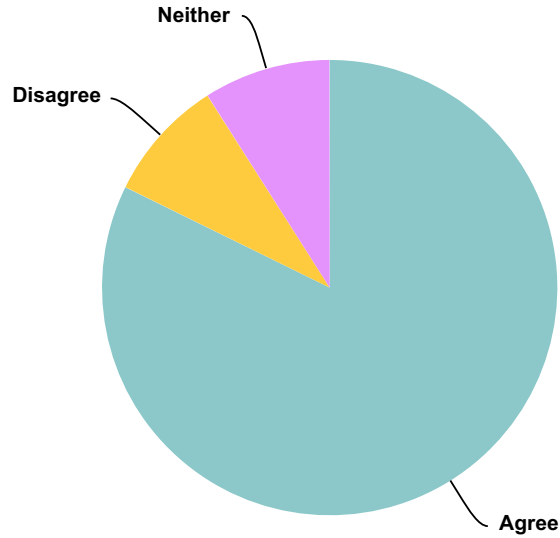
Answered: 680 Skipped: 20



Answer Choices	Responses	
Agree	86.32%	587
Disagree	5.88%	40
Neither	7.79%	53
<b>Total</b>		<b>680</b>

**Q13 Objective E2: Commercial Sites. To encourage some land use for commercial business enterprises, (whether re-locating, new to Cranleigh or embryonic start-up) with units that are fit for purpose, have good facilities, are well landscaped and attractive to staff and customers.**

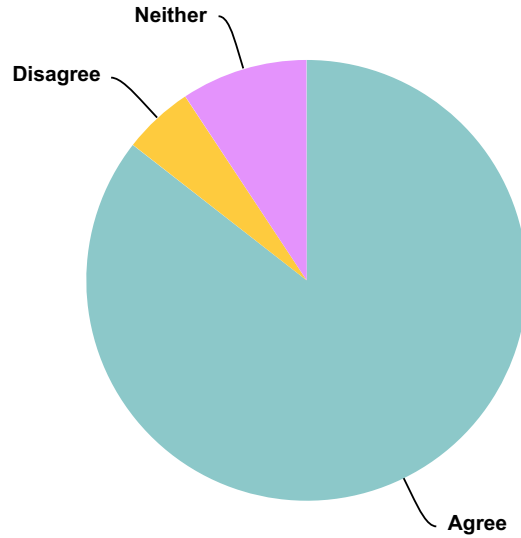
Answered: 677 Skipped: 23



Answer Choices	Responses
Agree	82.27% 557
Disagree	8.71% 59
Neither	9.01% 61
<b>Total</b>	<b>677</b>

**Q14 Objective E3: Attracting Business. To ensure that the conditions needed for businesses to flourish, are in place. These conditions such as affordable housing, transport and the infrastructure are covered by polices elsewhere in the Plan. This objective highlights their importance.**

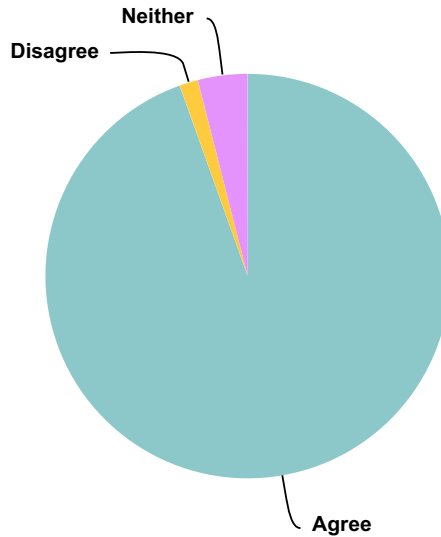
Answered: 678 Skipped: 22



Answer Choices	Responses	
Agree	85.55%	580
Disagree	5.16%	35
Neither	9.29%	63
<b>Total</b>		<b>678</b>

**Q15 Objective E4: Rural Enterprise. To prevent rural deprivation, encourage rural enterprises and support agricultural businesses to the benefit of Cranleigh as a whole.**

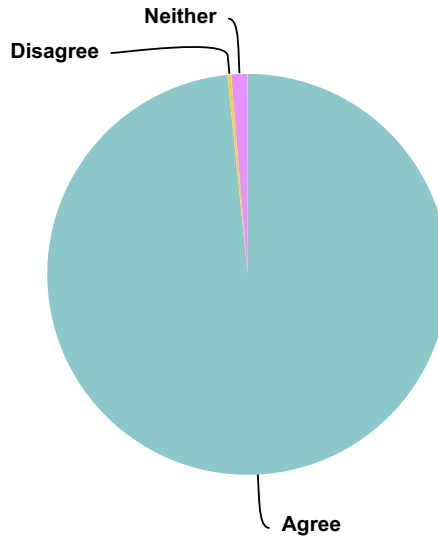
Answered: 679 Skipped: 21



Answer Choices	Responses	
Agree	94.55%	642
Disagree	1.47%	10
Neither	3.98%	27
<b>Total</b>		<b>679</b>

**Q16 Objective ED1: Flood Control. To ensure that developments fully address the risk of flooding, do not impede the water flow or increase the risk elsewhere.**

Answered: 687 Skipped: 13

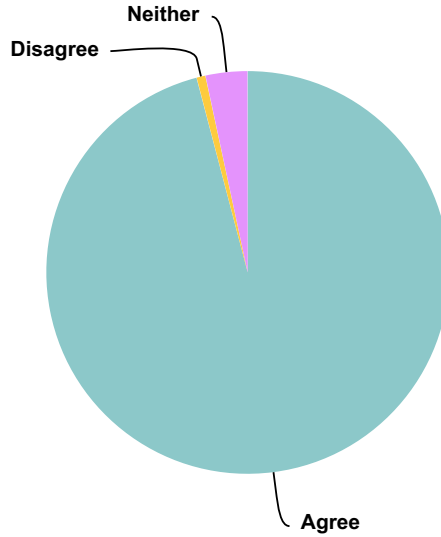


Answer Choices	Responses	
Agree	98.40%	676
Disagree	0.29%	2
Neither	1.31%	9
<b>Total</b>		<b>687</b>



**Q17 Objective ED2: Local Green Space. To identify and conserve unprotected 'Local Green Space'.**

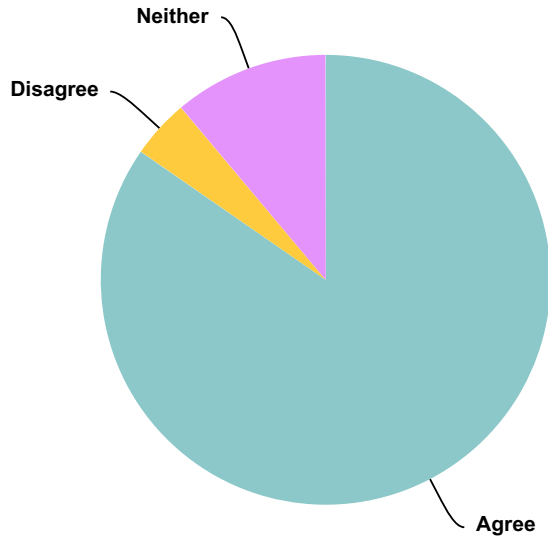
Answered: 685 Skipped: 15



Answer Choices	Responses	
Agree	95.91%	657
Disagree	0.73%	5
Neither	3.36%	23
<b>Total</b>		<b>685</b>

**Q18 Objective ED3: Heritage. To encourage developers to build landmark buildings of merit, which will proudly stand the test of time for future generations.**

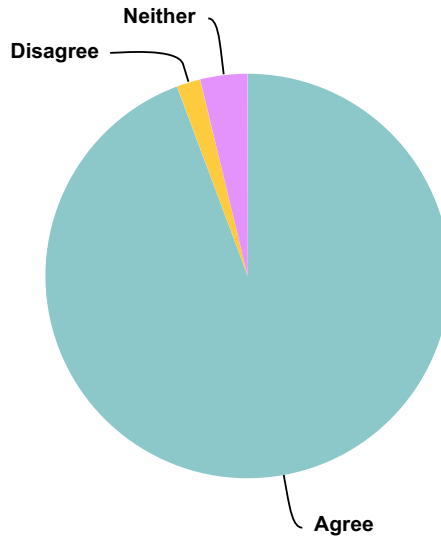
Answered: 684 Skipped: 16



Answer Choices	Responses	
Agree	84.65%	579
Disagree	4.24%	29
Neither	11.11%	76
<b>Total</b>		<b>684</b>

**Q19 Objective ED4: Small Sites. To ensure that small sites, infill developments, individual extensions and conversions, which are subject to planning permission, are sympathetic to the character of Cranleigh**

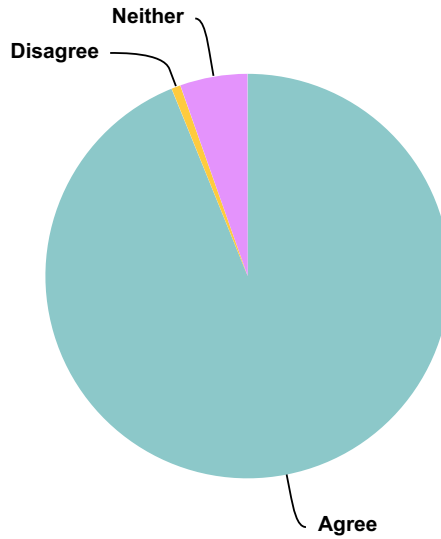
Answered: 687 Skipped: 13



Answer Choices	Responses	
Agree	94.32%	648
Disagree	1.89%	13
Neither	3.78%	26
<b>Total</b>		<b>687</b>

**Q20 Objective ED5: Quality of Detail. To ensure that detailed elements of the buildings are designed into the overall schemes at an early stage and that the built environment is of a high quality.**

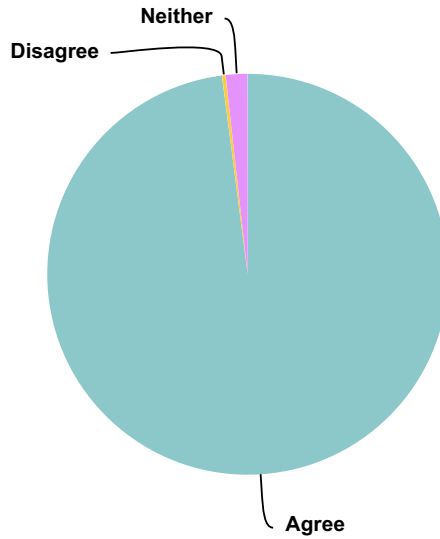
Answered: 684 Skipped: 16



Answer Choices	Responses	
Agree	93.86%	642
Disagree	0.73%	5
Neither	5.41%	37
<b>Total</b>		<b>684</b>

**Q21 Objective IC1: Utilities. To ensure that development proposals address the ability of all the utilities, including flood control, to meet the needs of the new developments, as well as the present community.**

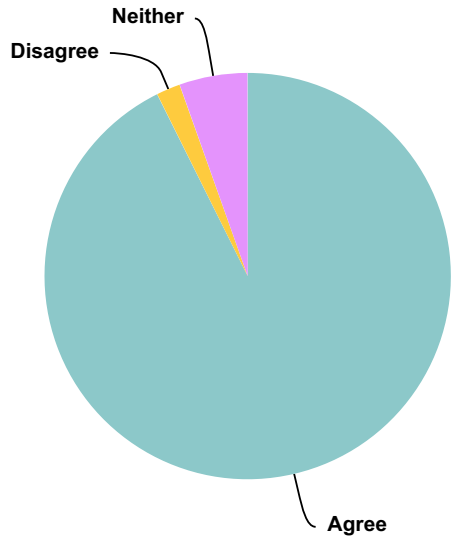
Answered: 684 Skipped: 16



Answer Choices	Responses	
Agree	97.95%	670
Disagree	0.29%	2
Neither	1.75%	12
<b>Total</b>		<b>684</b>

**Q22 Aspiration IC2: The High Street. To take action on several fronts, to reduce congestion and obstruction in the High Street and to improve the streetscape for all users.**

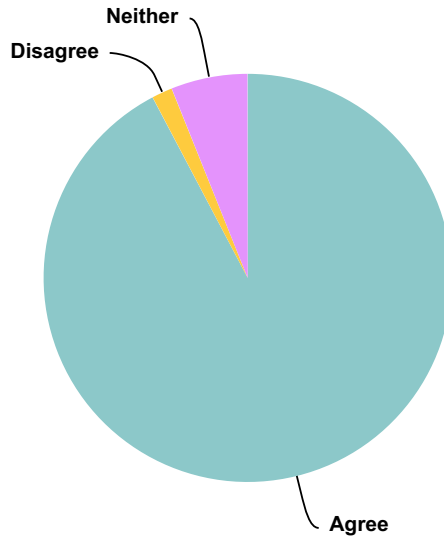
Answered: 681 Skipped: 19



Answer Choices	Responses	
Agree	92.66%	631
Disagree	1.91%	13
Neither	5.43%	37
<b>Total</b>		<b>681</b>

**Q23 Aspiration IC3: Routes for Shared Use.  
To encourage and increase the cycling and pedestrian traffic flows safely through Cranleigh as well as cater for those with mobility and visual difficulties.**

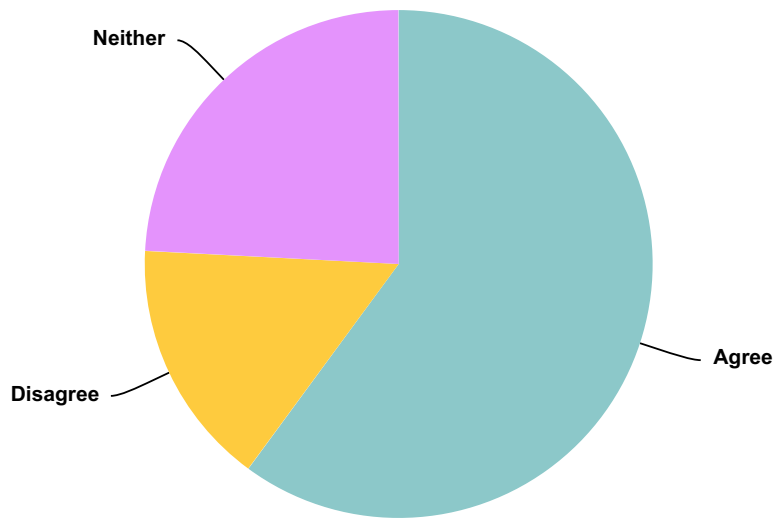
Answered: 675 Skipped: 25



Answer Choices	Responses	
Agree	92.30%	623
Disagree	1.63%	11
Neither	6.07%	41
<b>Total</b>		<b>675</b>

**Q24 Aspiration LP1: Shared Space. Re-structure Cranleigh High Street and the Village Centre based on the 'shared space' concept. (See the document 'Street Design for All' at the Library or Arts Centre or go online at:[http://www.hamilton-baillie.co.uk/\\_files/\\_publications/6-1.pdf](http://www.hamilton-baillie.co.uk/_files/_publications/6-1.pdf)[http://www.theihe.org/wp-content/uploads/2014/12/street\\_design\\_2014.pdf](http://www.theihe.org/wp-content/uploads/2014/12/street_design_2014.pdf)**

Answered: 654 Skipped: 46

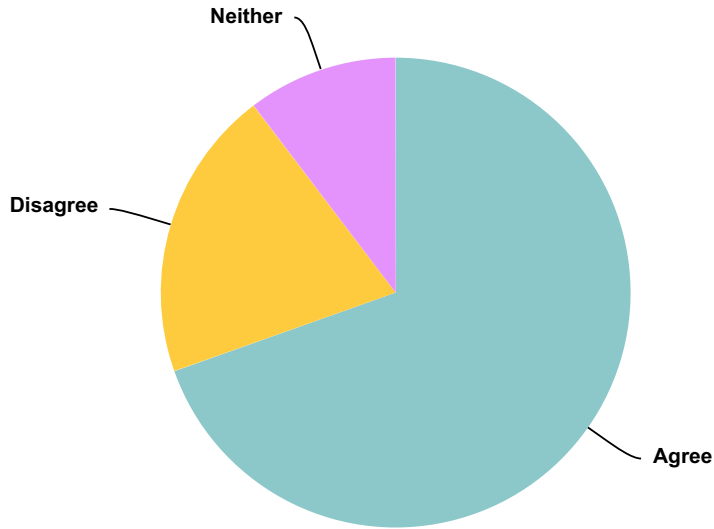


Answer Choices	Responses	
Agree	60.09%	393
Disagree	15.75%	103
Neither	24.16%	158
<b>Total</b>		<b>654</b>



**Q25 Aspiration LP2: Relief Road. Consider a relief road to ease traffic and reduce the burden on the High Street.**

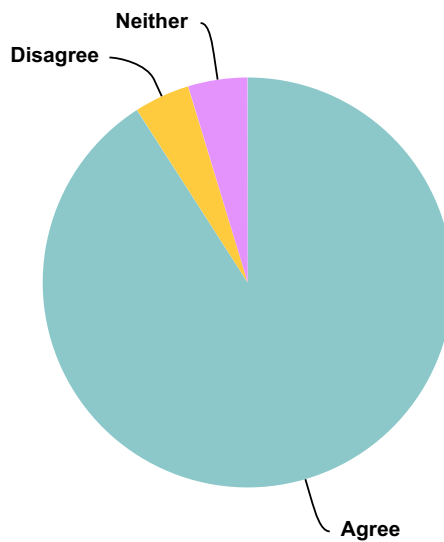
Answered: 677 Skipped: 23



Answer Choices	Responses	
Agree	69.57%	471
Disagree	20.09%	136
Neither	10.34%	70
<b>Total</b>		<b>677</b>

**Q26 Aspiration LP3: Public Transport.  
Encourage Waverly Borough Council and Surrey County Council to improve access to bus services to include the installation of electronic notice boards & well placed bus stops. Develop a route to Guildford’s railway station, University and Royal Surrey Hospital, for staff and customers, which also benefits other communities along the way.**

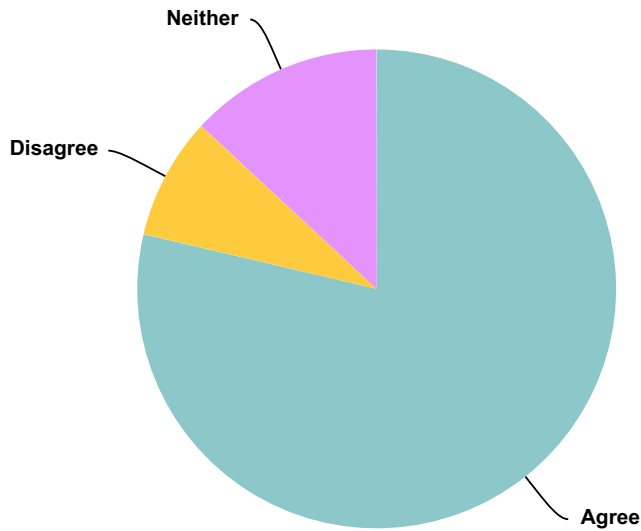
Answered: 683 Skipped: 17



Answer Choices	Responses	
Agree	90.92%	621
Disagree	4.39%	30
Neither	4.69%	32
<b>Total</b>		<b>683</b>

**Q27 Aspiration LP4: Downs Link.  
Encourage Waverly Borough Council and  
Surrey County Council to undertake an  
innovative Downs Link Landmark Project  
that also ensures the conservation of its  
natural environment.**

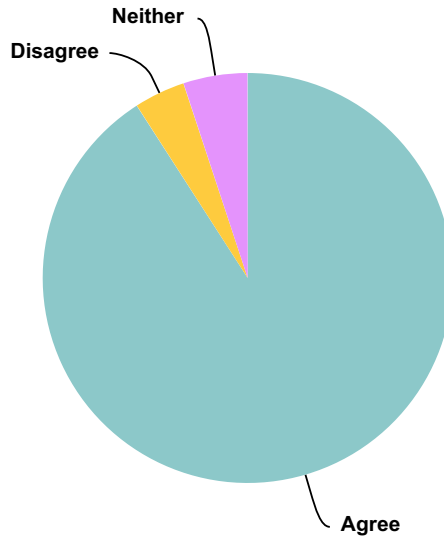
Answered: 680 Skipped: 20



Answer Choices	Responses	
Agree	78.68%	535
Disagree	8.24%	56
Neither	13.09%	89
<b>Total</b>		<b>680</b>

**Q28 Aspiration LP5: Road Network.  
Encourage Waverly Borough Council and  
Surrey County Council to improve the local  
road network.**

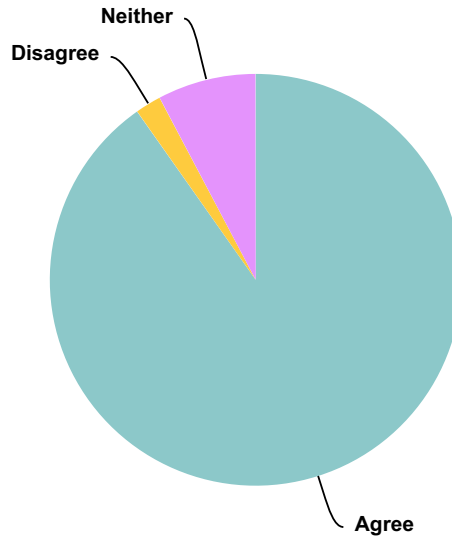
Answered: 671 Skipped: 29



Answer Choices	Responses	
Agree	90.91%	610
Disagree	4.02%	27
Neither	5.07%	34
<b>Total</b>		<b>671</b>

**Q29 Aspiration LP6: A281. Encourage Waverly Borough Council and Surrey County Council to address the traffic congestion on the A281.**

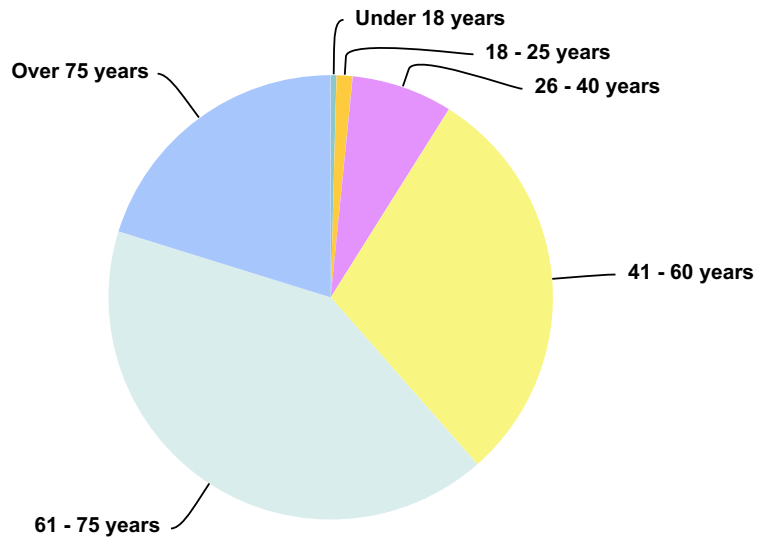
Answered: 686 Skipped: 14



Answer Choices	Responses	
Agree	90.23%	619
Disagree	2.04%	14
Neither	7.73%	53
<b>Total</b>		<b>686</b>

### Q30 Please indicate your age

Answered: 693 Skipped: 7



Answer Choices	Responses	Count
Under 18 years	0.43%	3
18 - 25 years	1.15%	8
26 - 40 years	7.36%	51
41 - 60 years	29.58%	205
61 - 75 years	41.27%	286
Over 75 years	20.20%	140
<b>Total</b>		<b>693</b>

### Q31 Any Additional Comments

Answered: 323 Skipped: 377